

October 2009

Kong Pisei District Data Book 2009

District Code Nr: 503

Kampong Speu Province

Table of Contents

List of Abbreviations	i
Glossary.....	ii
Preface	vi
Introduction	vii
SECTION A: GEOGRAPHY	1
1 Administration and Infrastructure.....	3
2 Land Use and Natural Resources.....	5
3 Geography	7
3.1 Land Area	7
3.2 Distances between Offices	7
SECTION B: DISTRICT PROFILE	9
1 General Information	11
1.1 Population of the District.....	11
1.2 Occupations	12
1.3 Property	14
2 Infrastructure and Economy.....	16
2.1 Roads in meters over 3 years.....	16
2.2 Sewerage Pipes in meters over 3 years.....	16
2.3 Drainage and Bridges	16
2.4 Services in the District	16
2.5 Agriculture.....	17
3 Social Aspects	29
3.1 Education	29
3.2 Health.....	36
3.3 Water and Sanitation	38
3.4 Vulnerable groups.....	42
3.5 Migration	45
4 Natural Resources and Environment (NRE).....	47
4.1 Families involved with NRE issues over 3 years	47
4.2 Percentage of Families involved with Natural Resource issues, by Commune, for 2008	47
4.3 Percentage Houses with access to Garbage collection and Families affected by environmental Pollution, by Commune, for 2008	47
4.4 Percentage Families using chemical Fertilizer and chemical Pesticides, by Commune, for 2008 ..	48
5 Administration and Security	49

5.1	Birth Registration across 3 years.....	49
5.2	Number of unregistered Infants born in 2008, by Commune	49
5.3	Registered criminal Cases over 3 years	49
5.4	Registered criminal Cases per 10,000 people, by Commune, for 2008.....	49
5.5	Number of registered Land Disputes, by Commune, in 2008	50
6	Gender	51
6.1	Registered Domestic Violence over 3 years.....	51
6.2	Percentage of registered cases of Families experiencing domestic Violence, by Commune, in 2008	51
6.3	Women's involvement over 3 years.....	51
6.4	Percentage of Female Participants in Civil Society and of 18-60 year women with uncertain Jobs, by Commune, in 2008	52
6.5	Female-headed Households over 3 years.....	52
6.6	Percentage female-headed Households and with Children of less than 5 years old, by Commune, in 2008	52
7	Indigenous People in the District	53
7.1	Ethnic Minorities in the District over 3 years.....	53
7.2	Other Minorities in the District over 3 years.....	53
	SECTION C: PLANS AND PROJECTS	55
8	Priorities and Plans	57
8.1	Priorities of Commune Councils for 2009 in the District by Sector	57
8.2	Temporary Agreements by Commune, for 2009	79
8.3	Outputs, estimated and actual costs of C/S Fund Projects between 2005 and 2008, by Commune	104
8.4	Total Expenditure on C/S Fund Projects by sector and commune between 2005 and 2008.....	106
8.5	Actual 2009 C/S Fund projects by Commune	106
9	District level Projects from 2006 to 2009	108
9.1	District Initiative Infrastructure Projects from 2006 to 2009	108
9.2	District Initiative Service Projects from 2006 to 2009	109
9.3	Inter Commune Council Projects in 2008 and 2009	109
9.4	Other Projects in 2008 and 2009	110
	SECTION D: SERVICES AND ORGANIZATIONS	113
10	Infrastructure.....	115
10.1	Length of and Expenditure on Roads in 2008, by District	115
10.2	Scale of and Expenditure on Irrigation in 2008, by District.....	115
10.3	Power Supply in 2008, by District	116
11	Health Facilities.....	117

11.1 Health Facilities in the Province, by Operational District.....	117
11.2 Health Facilities and Staff in the province, by Operational District.....	117
11.3 Deliveries in 2007 in the Province, by Operational District.....	119
12 Education	120
12.1 Schools, Classes, Students, Staff, for for all levels, for 2007/2008 by District.....	120
12.2 Characteristics of Schools and School Principals for 2007/2008 by Commune	120
12.3 Enrolment by Level of Education, 2006/2007 by Commune	121
12.4 Enrolment by Level of Education, 2007/2008 by Commune	121
12.5 Aspects of Enrolment for 2007/2008 by Commune.....	122
12.6 School Buildings for all schools in the District for 2007/2008, by Commune	123
12.7 Conditions of Classrooms and Existence of Separate School Office and Library, by Commune	123
12.8 Community Participation and Financing across all schools in the District for 2007/2008 by Commune	124
12.9 Percentage Student Flow Rates and Graduation by level 2006/2007, by Commune	124
13 Staff and Resources at the District	125
13.1 District Councilors elected in 2009	125
13.2 Committees of the Council.....	125
13.3 Board of Governors.....	126
13.4 Offices under Sala Krong, Sala Srok and Sala Khan	126
13.5 Municipality/District/Khan line offices.....	126
13.6 Properties and Equipment of District Administration	127
13.7 Registered Revenue of the District Administration in 2008	128
13.8 Services in the District	128
13.9 Civil Society Organizations active in the District.....	128
13.10 Private Sector Organizations.....	130
SECTION E: POVERTY DATA	131
14 Data on Poverty	133
14.1 Predicted Poverty Rates for 2009, by commune	133
14.2 Poverty data from survey.....	133

List of Abbreviations

#	Number
AGR	Agriculture
BR	Birth Registration
C. Pilot	Piloted Commune
C/S	Commune / Sangkat
CBO	Community-Based Organization
CDB	Commune Database
CDPD	Commune Development and Planning Database
CIP	Commune Investment plan
CLTS	Community Led-Total Sanitation
Comm.	Commune
Com Cov	Commune Covered
CPA	Complementary Package of Activities
CPS	Community Preschool
CCWC	Commune Committees for Women and Children
DANIDA	Danish International Development Agency
DDLG	Democratic Development and Local Governance Project (EC-UNDP)
DFID	Department For International Development (UK)
DIP	District Initiative Project
DIS	District Information System
District PDRD	District Office of Rural Development
District WP	District Work Plan
DIW	District Integration Workshop
DoLA	Department of Local Administration
Dr	Doctor
DWRM	District Office of Water Resource and Meterology
ECD	Early Childhood education (part of PE)
EMIS	Education Management Information System
Event IC	Celebration of International Days
FDH	Former District Hospital
GTZ	German Society for Technical Cooperation (Gesellschaft für Technische Zusammenarbeit GmbH)
Ha	Hectare
HC	Health Center
HC (NB)	Health Center (no building)
HH	Headed Household
HSI	Intervention for Health
HP	Health Post
HW	Hand Washing
ICC	Inter Commune Council
IFAD	International Fund for Agricultural Development
IND	Industry
Inter-commune	Inter-Commune Project Management Committee or Inter-commune project
IO	International Organization
LASED	Land Allocation for Socio-Economic Development
LGCR	Local Governance for Children's Rights
M&E	Monitoring and Evaluation
MA	Medical Assistant
MoEYS	Ministry of Education, Youth and Sports
MoH	Ministry of Health

MoP	Ministry of Planning
MPA	Minimum Package of Activities
MW1	Primary Midwives
MW2	Secondary Midwives
n/a	Not available
NCD	National Contracts Database
NCDD	National Committee for Sub-National Democratic Development
NGO	Non-Governmental Organization
NRML	Natural Resources Management and Livelihood
NU1	Primary Nurse
NU2	Secondary Nurse
OD	Operational District
ODF	Open Defecation Free
Ope. Costs	Operational Costs
Others	Other Staff
PBW	Public Works
PDoEYS	Provincial Department of Education, Youth and Sport
PDRD	Provincial Department of Rural Development
PDWRM	Provincial Department of Water Resource and Meteorology
PE	Parenting Education
PHAST	Participatory Hygiene and Sanitation Transformation
PHD	Provincial Health Department
PID	Project Information Database
PMC	Project Management Committee
Pop 04-05	Population Covered 2004 or 2005
PSDD	Project to Support Democratic Development through Decentralization and Deconcentration
RRD	Rural Road Development
RH	Referral Hospital
RILGP	Rural Investment and Local Governance Project
RPRP	Rural Poverty Reduction Program
RuLIP	Rural Livelihoods Improvement Program
SIDA	Swedish International Development Cooperation Agency
SPPA	Senior Provincial Program Advisor
TBA	Traditional Birth Attendant
UNDP	United Nations Development Project
UNICEF	United Nations Children's Fund
Vil	Village
Vil Cov	Village Covered
VIL-HC	Distance from Village to Health Center
WASH	Water, Sanitation and Hygiene
WRM	Water Resource and Meteorology

Glossary

C/S Fund: The Commune/Sangkat Fund is established and managed by the Government of Cambodia to provide financial support for development projects and administrative costs of Commune/Sangkat Councils. The amount is determined as a percentage of the National Budget (for 2009: 2.8% over the 2008 budget) and is expected to increase gradually over the years. The total 2009 budget under this fund is \$ 27,643,902 (of which \$ 19,272,170 is for Development Projects and \$ 8,371,731 for Administration). Under the Rural Investment and Local Governance Project the World Bank currently reimburses the costs of development projects if these meet the Bank's criteria.

CDB: the Commune Data Base is a national database, compiled by the Ministry of Planning, on the basis of detailed questionnaires, completed at village and commune level, which are then sent to the Departments of Planning for data entry. The most recent round of data collection took place at the end of 2008 (and is reflected in the District Data Books). Commune, District and Provincial Profiles can be generated from this database and should be available from provincial Departments of Planning.

CDPD: the Commune Development and Planning Database is a database maintained by Departments of Planning and Ministry of Planning, recording proposed activities as determined and prioritized by Commune and Sangkat Councils; the Temporary Agreements between these councils and supporting agencies, as decided at District Integration Workshops and details on projects that actually take place at commune, district and provincial levels.

CIP: The Commune Investment Plan is a rolling three-year plan, developed and decided by the Commune or Sangkat Council. It sets priorities and identifies the projects proposed for the years to come.

Commune and Sangkat (C/S): the Communes (in rural areas) and Sangkats (in urban areas) are the lowest and smallest units of local government. Councils are elected directly, once in five years, for the 1417 Communes and 204 Sangkats. In the C/S there are 14,119 villages, which have Village Chiefs, but don't constitute a formal level of local government.

DIP: the District Initiative Project is jointly supported by the MDLF (Multi-Donor Livelihood Facility (supporting the NRM&L Program)) and PSDD. In 2009 it covers 106 districts, 60% of the total in the country, with a budget of \$ 3.2 million. It is focused on capacity development in planning, democratic development, public competitive procurement, financial management and service delivery.

DIS: The District Information System is a national database maintained by NCDD, recording resources, staff, revenue, infrastructure and equipment available in the 193 Districts and Khans throughout the country. The last update took place in July 2009.

District, Municipality and Khan constitutes the third level of Government in Cambodia. There are 159 rural Districts, 26 Municipalities and 8 Khans of Phnom Penh Capital. They all have Councils which were, for the first time, elected in May 2009, by the Commune/Sangkat Councilors. These councils have a mandate for 5 years.

DIW: District Integration Workshops are held between July and October, to bring Commune/Sangkat Councils, looking for support for their projects, together with the governmental and non-governmental agencies that may provide support.

ICC: Inter Communes Council projects are executed in 10 provinces under the Democratic and Decentralized Local Governance Project (DDLG). This five year project (2006-2010) is executed by Ministry of Interior and funded by the European Commission and UNDP. The project focuses on improving dialogue partnership and accountability; create a network of Commune Councils at the provincial and national level and support and contribute to local area development for poverty reduction. The work under the ICC component supports investments and services formulated through inter-commune dialogue and planning.

MEDiCAM: A non-profit and non-partisan membership organization for NGOs active in Cambodia's health sector. It is the primary networking agency for health-related NGOs.

NCDD: the National Committee for sub-National Democratic Development is the inter-ministerial body charged with the implementation of the Organic Law (a key legislative document, adopted in 2008, outlining the envisaged decentralization). NCDD also channels substantial financial assistance by a number of Development Partners, to projects and programs at various levels. This amounted to over \$ 91 million in 2008. More information at: www.ncdd.gov.kh. This website also provides access to reports, manuals, legal documents, details on projects and more.

OD: the Operational Districts are the districts as defined and used by the Ministry of Health. These do not coincide with the 193 (Administrative) Districts and Khans, as used by all other RGC agencies. The Operational Districts are usually larger, and so there are 77 Operational Districts against 193 administrative Districts and Khans. However they do fit within the boundaries of administrative provinces.

PID: The Project Information Database is the database maintained by NCDD at national and sub national level, to follow all aspects of projects by Commune and Sangkat Councils, including the C/S Fund projects

Provincial Investment Fund (PIF)

The Provincial Investment Fund is allocated to all Provinces and Municipalities according to a population based formula. Part of the fund is earmarked for support to planning activities of the Provincial / Municipal Department of Planning; and to gender mainstreaming activities of the Provincial Department of Women's Affairs. The remaining "un-earmarked PIF" is allocated by PRDC to sectoral technical departments against established criteria and in response to proposals with prioritisation taking into account: priorities formulated by the CS Councils and aggregated by District into District Priority Activities Matrices (DPAM); alignment with national planning and poverty alleviation criteria, complementarity with other planned activities; and performance of the Department concerned in implementation of activities in previous years. With this provisional allocation, the Department then programs activities through the District Integration Process. Finally, the agreed activities, plus support costs amounting to no more than 25% of the total, are included in a sub-contract signed between PRDC and the Department, pursuant to the overall PSDD contract signed between NCDD and PRDC. Total budget has been around \$ 2 million per year.

Province: the 23 Provinces and Phnom Penh Capital City represent the 2nd layer of government. They vary in size, from very small, like Kep (approx. 36,000 people) and Pailin (approx. 70,000 people), or large but with small populations, like Mondulkiri (over 60,000 people), and Ratanakiri (over 153,000) to densely populated and large, like Kampong Cham (over 1.7 million people) and Kandal (approx. 1.4 Million people).

PSDD: the Project to Support Democratic Development through Decentralization and Deconcentration is funded by DFID (UK), SIDA (Sweden) and UNDP and runs from 2006 till the end of 2010 (including a one year extension). Annual budgets range from \$ 11 million to over \$ 18 million. The project provides core technical support to NCDD and to the provinces, financial support to the C/S Fund, District Initiative, Provincial Investment Fund and capacity building support through training, studies and advisory services.

RILGP: The Rural Investment and Local Governance Project is a World Bank funded project that provides substantial support to C/S Fund projects and to developing the required infrastructure, policies, systems and skills. It started in 2003 with a Loan for \$ 22 million for 2003-2007 and was then extended with a Grant of \$ 36 million for the period of 2007-2010. Discussions about a possible RILGP 2 are taking place between RGC and the World Bank.

RPRP: the Rural Poverty Reduction Project is a seven year project from 2004 till 2010, funded by IFAD and UNDP and implemented through the Ministry of Agriculture, Forestry and Fishery, supported by the Ministry of Interior and facilitated by NCDD. The project is active in the provinces Prey Veng and Svay Rieng and focuses on 120,600 households below poverty line. The objective is poverty reduction with the active participation of the poor through improved livelihoods, Strengthened capacity, Sustainable farming systems and natural resource management, new and/or rehabilitated infrastructure development, increase accessibility to technology, services and markets for their economic and social development.

RULIP: the Rural Livelihoods Improvement Project is implemented by the Ministry of Agriculture Forestry and Fisheries (MAFF)' Project Support Unit- PSU, with the NCDD playing the role of cooperating agency. Funded by IFAD and UNDP, the project will run till 2014. The target group consists of poor households who have little or even no land, few livestock or other assets and often many dependents. The main goal of the project is to directly or indirectly improve the livelihood systems, food security and incomes of a total of 33,900 rural poor, ethnic minority and female headed households in targeted village of Kratie, Preah Vihear and Ratanakiri provinces in a sustainable manner.

Seth Koma: The UNICEF funded Seth Koma program focuses on measurable action for children and women. During 2006 -2010 it is implemented in six provinces. Government and UNICEF pursue a set of inter-related goals, addressing critical stages of the life cycle of the child: a) Mothers have safe pregnancies and deliveries and healthy newborns; b) best possible start in life of infant; c) Children enter schools at the right age of six years; d) Children are protected from exploitation, abuse, violence, discrimination and other risks; and e) Youth and adolescents acquire life skills, express their views, participate in the decisions.

Preface

The Government of Cambodia attaches great importance to optimal use of scarce resources and to participatory planning and management at all levels. The Organic Law which was adopted in 2008 provides the legal context for further steps towards improving and decentralizing planning, management and monitoring, and towards greater accountability and transparency of institutions at sub-national levels.

The Government has established elected Councils at the sub-national levels, and we will progressively give them the responsibilities, together with the human and financial resources, to deliver a wide range of public services. They will be more democratic, more efficient, more transparent and accountable, better at addressing gender and other inequalities, and at fighting corruption. We recognize that development does not come from government alone; it needs the involvement of citizens, civil society and the private sector, and the new system will facilitate this.

A central element in this process is the availability of information on any aspect of development to all concerned parties. The newly elected Councillors at District and Khan level, line departments operating at these levels, but also NGOs, Development Partners, Commune Councillors and citizens throughout Cambodia need information on problems and requirements, resources and opportunities, services and agencies, plans and projects. They will need such information to better understand the present situation, set targets for the future, monitor progress, know what others are doing and to apply resources wisely and this is the reason the District Data books will be so valuable.

The District Data Books are a major step towards full transparency and towards informed planning and decision-making. They provide all available data at District, Khan, Commune and Sangkat level in easily accessible formats, in Khmer and English, through over 16,000 printed copies, CD-ROMs and the NCDD website.

This is the first time in Cambodia (and possibly in South East Asia) that such detailed information is made so widely available and NCDD should be commended for the hard work that has gone into this. We also thank the Ministry of Planning, which provided the detailed data of the Commune Data Base, the sectoral ministries and provincial authorities who contributed data and the Development Partners who provided financial support.

It is our sincere hope that the publication of the District Data Books will strengthen capacities, especially at district levels, for evidence-based development planning. We also hope that this information will deepen the understanding among Ministries, Provincial Authorities, Development Partners, NGOs and research agencies of the realities at commune and district levels.

We call upon all to use and distribute this information, complement or correct where appropriate and to contribute new data in the years to come.

Sar KHENG

Deputy Prime Minister, Minister of Interior and Chairman of NCDD

Introduction

Purpose

The purpose of the District Data Books is to bring together information on any aspect of life and development of Districts, Khans, Communes and Sangkat, together and make this widely available. The primary targets are the newly elected District Councilors, district level line departments, provincial agencies, Development Partners and NGOs operating at this level. They need detailed knowledge on current living conditions, natural resources, infrastructure, agriculture and other economic activities, current service levels, past and planned projects and available resources.

While much information exists on many of the above aspects, it is often hard to access that information and much is lost to reports, databases and statistics that are not widely shared. Data are often only available in one language and often out-of-date, and many reports cover only one sector or region.

We found that these problems are especially acute at the district level. Now that Districts are becoming a much more significant level of local government and development planning, there is an urgent need for wide-ranging data to be used for setting base-lines, planning and prioritizing, monitoring and learning.

Approach

We have attempted to identify and compile all available statistics, reports, maps and other data at district and/or commune level. From this we have selected information that is available for all or most districts, reasonably reliable and up-to-date, sufficiently detailed and of possible interest to development planners, decision makers, agencies and citizens.

The major sources of the information in these District Data Books are:

- a) The Commune Data Base information over the years 2006 to 2009 (the most recent data were collected late last 2008), as compiled by the Ministry of Planning
- b) Detailed information directly collected from the Ministry of Health, the Ministry of Education, Youth and Sports and (for maps) the Ministry of Land Management, Urban Planning and Construction
- c) The Project Information Database (PID) at NCDD (up-to-date)
- d) The Commune Development and Planning Database (CDPD) (up to date)
- e) The District Information System (DIS) (updated per Mid 2009)
- f) Direct data collection at provincial and district level on private sector, irrigation, roads, and electricity, through provincial agencies
- g) Medical data collected from MEDiCAM
- h) The ID Poor Project – for poverty data on a number of provinces and districts
- i) NCDD's work on predictive poverty rates
- j) Specific projects for outputs, plans and budgets (Seth Koma, RILGP, RPRP and ICC)

Limitations of the data

We are fully aware that the data we collected are not always complete, consistent or correct. While we have rejected information that was wrong or very incomplete, we decided not to aim for statistical and scientific perfection, but to include information that is useful, relevant

and comprehensive. We also accepted different sources for the same data as this may encourage discussion on the quality of the respective data.

We strongly encourage anyone who notes errors or incompleteness in these data to contact us and to share their data. We hope that the next round of producing such District Data Books can draw on wider sources and more complete data.

We encourage the District Administrations, who receive these data also in digital format, not only to use these for their planning and monitoring, but also to start correcting and updating these data and to share new data with NCDD for future use.

Contents

The information in the following pages is organized in five sections:

- a) **Geographical data:** this section provides maps on infrastructure and administration and on land use and natural resources management. These maps are also provided in large format to all Districts and Khans.
- b) **District Profile:** this presents wide ranging data, covering 2006 – 2009, at district and commune level, extracted from the Commune Data Base, but edited for better understanding.
- c) **Plans and Projects:** this section presents development priorities determined by Commune and Sangkat Councils, Temporary Agreements, outputs and expenditure of major projects at Commune and District level over 2006 – 2008 and plans and budgets for 2009.
- d) **Services and Organizations:** this section provides details on key infrastructure (roads, electricity, irrigation systems) and services in health and education at district and commune level. It also provides an inventory of resources at the District Administration, NGOs operating in the district and private sector agencies active in the district.
- e) **Poverty Data:** this section provides predicted poverty rates for 2009 for all districts and communes and detailed poverty data compiled and processed by the ID Poor project for those that have been covered by this project.

The future

It is our hope that this is the start of a longer-term process. We hope that a next edition of these District Data Books will offer more comprehensive, correct and up-to-date information. We hope that the District Administrations will not only start using this information, but also improve and update it. For this they are all provided with the full data set in digital format.

We invite agencies, projects and experts to send reports, statistics and maps that could be used for a next version to us and we invite all users of the District Data Books to inform us about errors, updates and inconsistencies. Please contact us through info@ncdd.gov.kh

We now invite you to browse through this data book. You may open this randomly or use the table of contents and go to the aspects that have your special interest.

We hope that you will be informed, surprised and assisted. We hope, above all, that this information will lead to a deeper understanding of causes and effects of poverty, to purposeful decisions on how to tackle those causes and to greater transparency in using scarce resources for the benefit of all.

Martin de Graaf
Program Advisor, PSDD/NCD

SECTION A: GEOGRAPHY

1 Administration and Infrastructure

Please see separate folder containing A3 maps.

2 Land Use and Natural Resources

Please see separate folder containing A3 maps.

3 Geography

3.1 Land Area

Total Land Area (ha)	Forest Land Area (ha)		Cultivation Land Area (ha)	Construction Land Area (ha)	Other Land Area (ha)
	Total	Flooded Forest Area			
29006.66	6703.59	0	16593.63	2875.8	2833.64

3.2 Distances between Offices

Location	Distance (Km)
From District Office to C/S Office of Angk Popel	14
From District Office to C/S Office of Chongruk	9.5
From District Office to C/S Office of Moha Ruessei	6
From District Office to C/S Office of Pechr Muni	9
From District Office to C/S Office of Preah Nipean	19
From District Office to C/S Office of Prey Nheat	7.5
From District Office to C/S Office of Prey Vihear	10
From District Office to C/S Office of Roka Kaoh	15
From District Office to C/S Office of Sdok	7
From District Office to C/S Office of Snam Krapeu	2.5
From District Office to C/S Office of Srang	4.5
From District Office to C/S Office of Tuek L'ak	5.5
From District Office to C/S Office of Veal	10.5

SECTION B: DISTRICT PROFILE¹

¹ All data in this section come from the Commune Database (CDB) unless otherwise specified. These include primarily new CDB data, collected late 2008, and some data from earlier years. Please note that percentages are rounded to the nearest whole number.

1 General Information

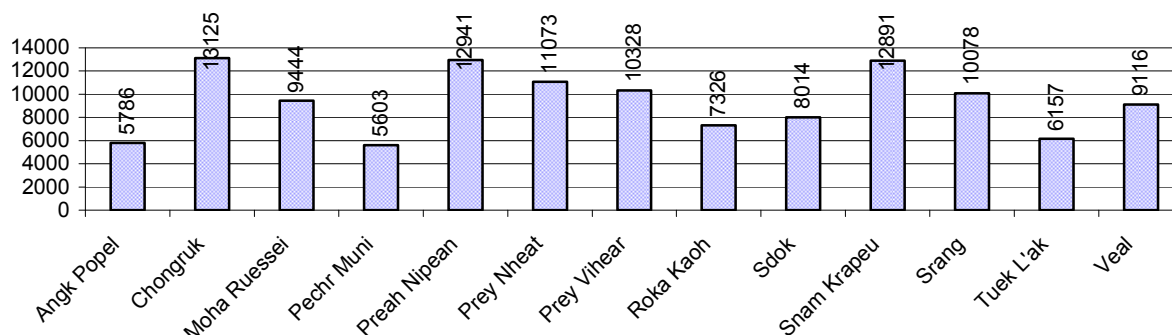
1.1 Population of the District

1.1.1 Total Population

Number of families	2005	2006	2007	2008
Total number of families	21,850 families	22,398 families	22,960 families	23,648 families
Increase (+)/Decrease (-) in nr of families		3%	3%	3%
Total population	115,090 pers	119,294 pers	124,069 pers	121,882 pers
Increase (+)/Decrease (-) in nr of people		4%	4%	-2%
Number of female Headed Households (HH)	3,354 families	3,563 families	3,404 families	3,476 families

Note: Percentages of population and increase/decrease are calculated on basis of the previous year. A negative sign in front of the percentage indicates a decrease in population.

1.1.2 Population, by Commune, in 2008



1.1.3 Population, by Age Group, over 3 years

Population by age group	2006	2007	2008	
	%	%	%	Number
Age 0-5 years (as percentage of the population)	13%	13%	13%	15,572 persons
Male 0-5 yrs	49%	50%	50%	7,803 persons
Female 0-5 yrs	51%	50%	50%	7,769 persons
Age 6-17 (as percentage of the population)	29%	29%	27%	32,507 persons
Male 6-17 yrs	51%	51%	51%	16,525 persons
Female 6-17 yrs	49%	49%	49%	15,982 persons
Age 18-60 (as percentage of the population)	51%	51%	53%	64,338 persons
Male 18-60 yrs	47%	47%	47%	30,427 persons
Female 18-60 yrs	53%	53%	53%	33,911 persons
Age 61 above (as percentage of the population)	7%	7%	8%	9,465 persons
Male 61	44%	45%	43%	4,101 persons
Female 61	56%	55%	57%	5,364 persons

Note: The overall percentage for each age group is calculated on the basis of the total population. The gender distribution of each group is calculated on the basis of the population within that particular age group.

1.2 Occupations

1.2.1 Percentage of families with a particular Occupation over 3 years

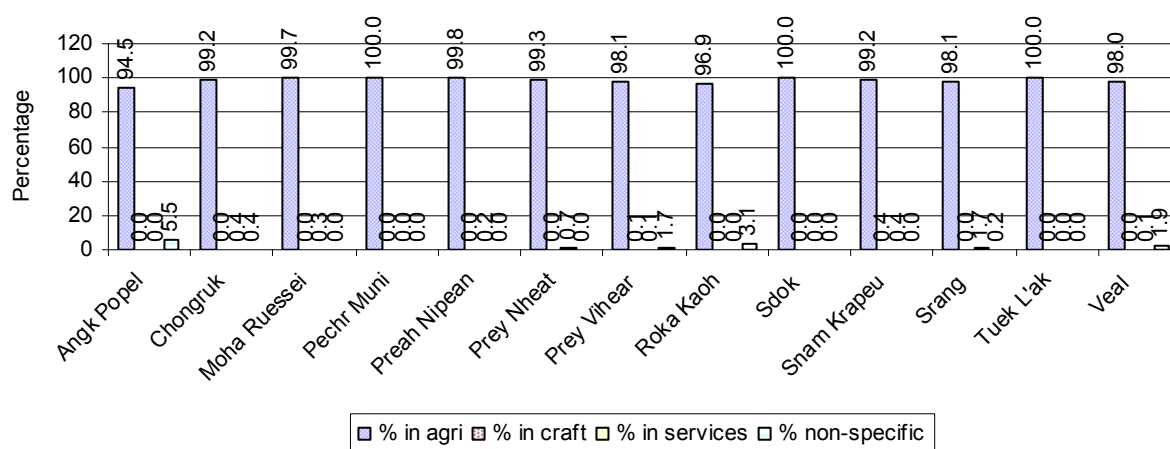
This table shows the percentage of the population who have a particular occupation (job), for example the percentage of the population in the district who are rice farmers, furniture crafter, trader, etc.

Description	2006	2007	2008	
	%	%	%	Number
Families whose main occupation is agriculture	96%	98%	99%	23,362 Families
Families whose primary occupation is rice farming	93%	98%	99%	23,362 Families
Families whose primary occupation is cultivating long-term crops	1%	0%	0%	0 Families
Families whose primary occupation is cultivating short-term crops	1%	0%	0%	0 Families
Families whose primary occupation is cultivating vegetable	0%	0%	0%	0 Families
Families whose primary occupation is fisherman	0%	0%	0%	0 Families
Families whose primary occupation is livestock farmer	0%	0%	0%	0 Families
Families whose primary occupation is NTFP collection	0%	0%	0%	0 Families
Families whose main occupation is craft work	0%	0%	0%	11 Families
Families, whose main occupation is in furniture craft, wooden, rattan, vine, bamboo	0%	0%	0%	0 Families
Families whose main occupation is in metal, aluminum, glass goods production	0%	0%	0%	4 Families
Families whose main occupation is food production	0%	0%	0%	7 Families
Families whose main occupation is tire, plastics and rubber goods production	0%	0%	0%	0 Families
Families whose main occupation is textile, clothing goods production	0%	0%	0%	0 Families
Families whose main occupation is in other production, not listed above	0%	0%	0%	0 Families
Families whose main occupation is services	1%	0%	0%	82 Families
Families whose main occupation is trade	0%	0%	0%	27 Families
Families whose main occupation is repair	0%	0%	0%	22 Families
Families whose main occupation is providing transport services	0%	0%	0%	28 Families
Families whose main occupation is providing other services	0%	0%	0%	5 Families
Families whose main occupation is not clear (or multi)	3%	2%	1%	193 Families

Note: The occupation percentages are calculated on the basis of the total number of families.

1.2.2 Percentage Families that work in one of four occupational sectors, by Commune in 2008

This table indicates the percentage of families involved in one of four occupation types: agriculture, craft, services or non-specific (other). Please note agriculture includes forestry activities such as cutting down trees and gathering gum from the trees.



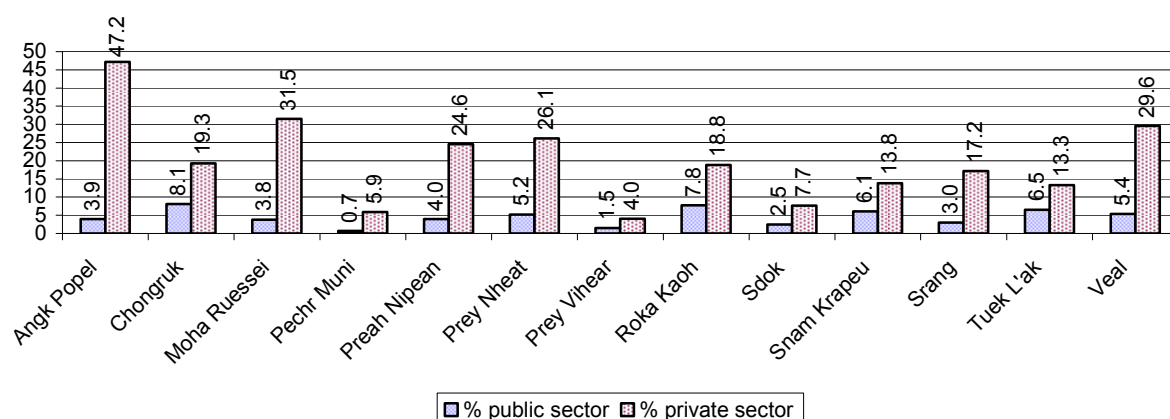
Note: Calculated on the basis of the total number of families within a commune.

1.2.3 Percentage of Families with public Sector, private Sector or uncertain Jobs, over 3 years

Description	2006	2007	2008	
	%	%	%	Number
Families that have a family member who is a government official, staff or worker	4%	4%	5%	1,089 families
Families that have a family member who is a private sector staff or worker	21%	21%	20%	4,656 families
Number of people aged 18-60 with uncertain/irregular jobs	3%	7%	1%	509 persons

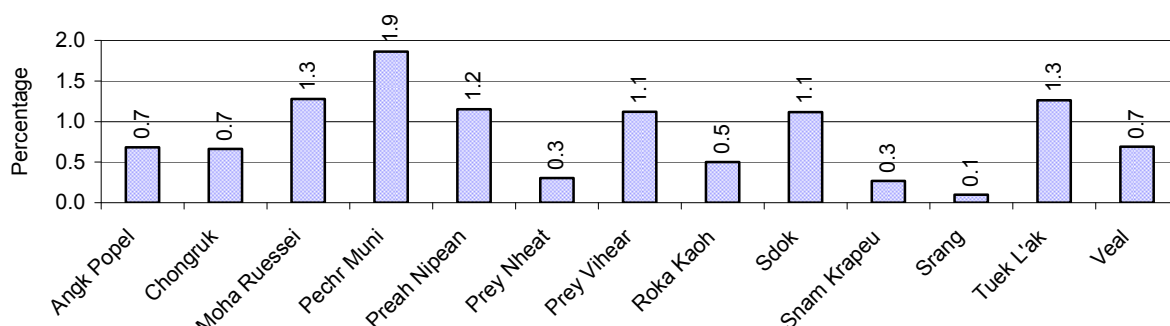
Note: In the first two rows percentages are calculated on the basis of the total number of families. In the third row the percentage is calculated on the basis of the total number of people aged 18-60 years.

1.2.4 Percentage of Families with public or private Sector Jobs, by Commune in 2008



Note: Calculated on the basis of the total number of families in the commune

1.2.5 Percentage of People aged 18-60 years with uncertain/irregular Jobs, by Commune, in 2008.



1.3 Property

1.3.1 Housing types and facilities over 3 years

This table shows the percentage of people living in a certain type of house. It also indicates how many houses have electricity or battery powered lights and how many have TV.

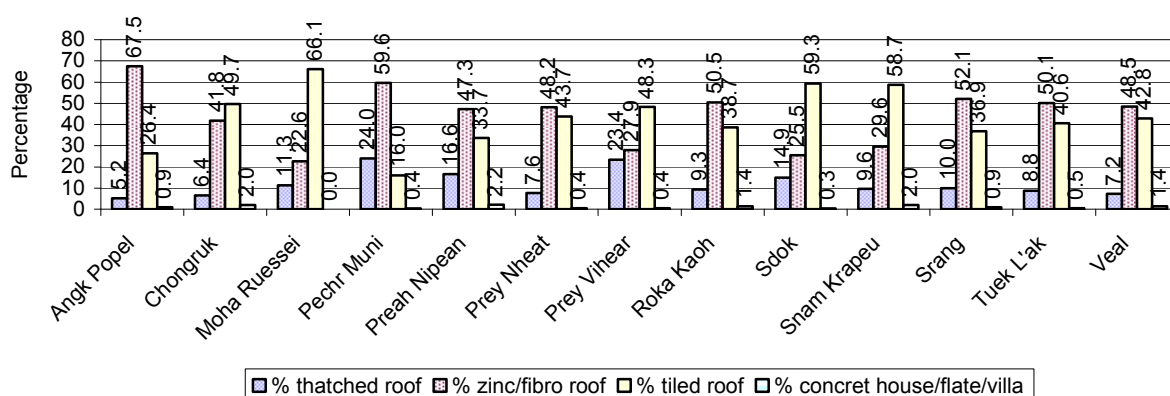
House Type	2006 %	2007 %	2008	
			%	Number
House with thatched roof	21 %	17 %	12 %	2,721 houses
House with zinc/fibro roof	38 %	40 %	42 %	9,706 houses
House with tiled roof	41 %	42 %	45 %	10,424 houses
Flats/apartments (with many families living)	0 %	0 %	0 %	9 houses
Concrete house or flat (with one family living)	1 %	1 %	1 %	255 houses
Villa house	0 %	0 %	0 %	3 houses
Houses with electricity	2 %	3 %	1 %	122 houses
Houses with battery light	70 %	77 %	81 %	18,688 houses
Houses with TV	54 %	64 %	69 %	15,989 houses

Note: Calculated against the total number of houses

1.3.2 Families living on public Land or without a permanent House

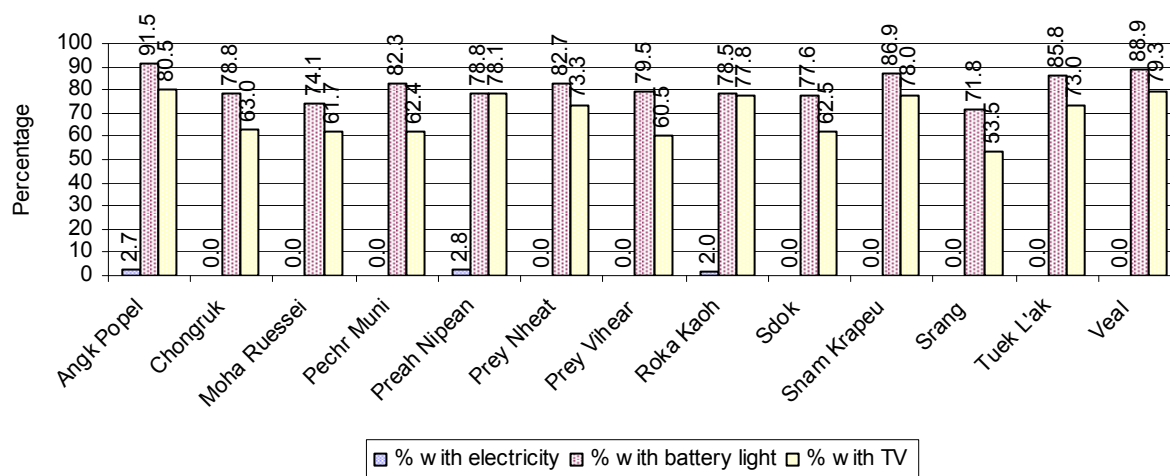
Living situation	2006	2007	2008
Families living in a house on public land	87 families	81 families	55 families
People, without permanent housing	81 person(s)	53 person(s)	46 person(s)

1.3.3 Percentage of Population living in a particular type of House, by Commune, in 2008



Note: Calculated against the total number of houses in each commune

1.3.4 Percentage of Houses with Electricity, Battery Lights and/or TVs, by Commune, in 2008



Note: Calculated against the total number of houses in each commune

1.3.5 Types of Vehicles and their ratio to Families across 3 years

This table shows the number of families per vehicle in the district. The last column shows the total number of each type of vehicle in the district for 2008.

Description	2006 ratio	2007 ratio	2008	
			Ratio	Number
Bicycle and bicycle with trailer	2	1	1	17,203
Ox-carts and horse-carts	3	2	2	10,363
Motorbike/with trailer	3	3	2	10,836
Motor tri-cycle	3,733	1,531	763	31
Large Transportation				
Total number of cars/trucks	36	34	31	767
Locally made vehicles	2,240	3,827	1,971	12
Trucks for goods transport	59	53	51	467
Buses/mini buses for passengers	386	442	343	69
Family cars	124	128	108	219
Agriculture machinery				
Tractors used for plowing	5,600	2,087	3,378	7
Power-tillage used for plowing	640	547	269	88
Other type of machinery				
Other type of machinery	22,398	3,280	N/A	0
Water transportation				
Row boats	22,398	N/A	N/A	0
Total number of motor boats	N/A	N/A	N/A	0
Motor boats used for fishing	N/A	N/A	N/A	0
Motor boats used for passengers	N/A	N/A	N/A	0
Motor boats used for goods transporting	N/A	N/A	N/A	0

Note: Ratio of families to a particular type of vehicle is the result of the total number of families divided by total number of that type of vehicle. Other types of vehicles, such as bulldozer, excavator, rollers etc. are not listed.

2 Infrastructure and Economy

2.1 Roads in meters over 3 years

Description	2006	2007	2008
Bituminous road	0 m	0 m	3,100 m
DBST, Macadam road	0 m	0 m	0 m
Concrete road	0 m	2,800 m	0 m
Laterite road	130,086 m	287,595 m	219,413 m
Constructed earth road	25,732 m	44,682 m	28,792 m
Un-constructed earth road	37,240 m	62,567 m	103,500 m

2.2 Sewerage Pipes in meters over 3 years

Description	Sewage pipe length		
	2006	2007	2008
Total length of sewage pipe, diameter 30-50 cm	210 m	236 m	260 m
Length of newly constructed sewage pipe, diameter 30-50 cm	58 m	568 m	67 m
Length of sewage pipe, diameter 30-50 cm needs repair/rehabilitation	16 m	26 m	2 m
Total length of sewage pipe, diameter of pipe 60-100 cm	437 m	612 m	632 m
Length of newly constructed sewage pipe, diameter 60-100 cm	295 m	156 m	58 m
Length of sewage pipe, diameter 60-100 cm needs repair/rehabilitation	62 m	110 m	5 m
Sewage pipe, diameter of pipe over 100 cm	132 m	168 m	168 m
Length of newly constructed sewage pipe, diameter over 100 cm	40 m	40 m	9 m
Length of sewage pipe, diameter over 100 cm needs repair/rehabilitation	0 m	0 m	30 m

2.3 Drainage and Bridges

Construction Type	2006		2007		2008	
	place(s)	Length	place(s)	Length	place(s)	Length
Single pipe culvert	129	927m	306	1,823 m	243	1,634 m
Double-pipe culvert	29	167m	103	557 m	132	759 m
Box pipe culvert	2	10m	9	32m	9	32 m
Wooden bridge	0	0m	0	0m	0	0 m
Concrete bridge	1	5m	9	49m	10	55 m
Bale bridge	0	0m	0	0m	0	0 m
Spillway construction	2	16m	24	128m	26	135 m

2.4 Services in the District

Descriptions	Number of places by year		
	2006	2007	2008
Public			
Electricity generating stations	16	29	188
Health clinics	2	0	0
Private			
Bicycle and motorcycle repair places	55	85	93
Agricultural machinery, tools and equipment repair places	0	2	2
Electronic tool repair places	6	8	7
Battery-charging services	68	77	128

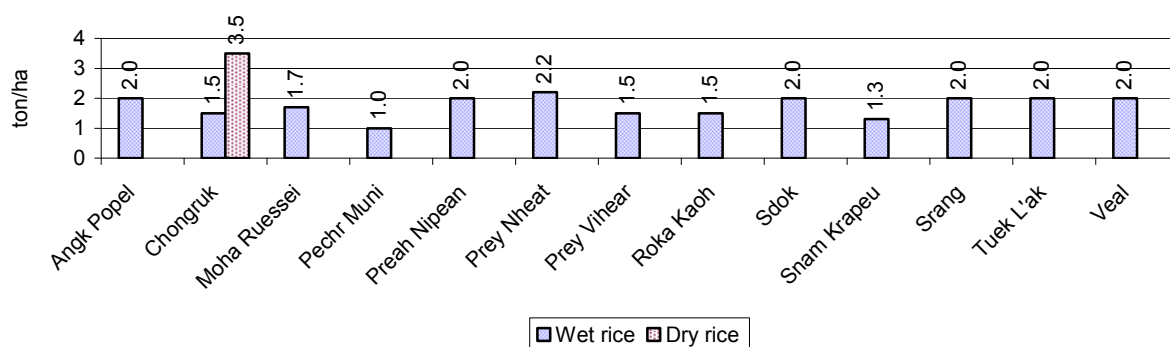
Descriptions	Number of places by year		
	2006	2007	2008
Handicraft places, wooden furniture and forest by-products	3	0	1
Other handicraft places (excluding furniture)	4	15	9
Small-scale services (hairstresser, phone service, massage, Karaoke, etc)	25	32	31
Small-scale food shop businesses (Food, groceries, drink shop, etc)	39	51	44
Small-scale rice mills	648	786	897
Medium or large-scale rice mills	5	6	5
Small-scale markets	8	9	8
Large-scale market	0	0	0
Alcohol refinery places	95	186	130
Pharmacies and small drug stores	14	18	15
Hotels	0	0	0
Guest houses	0	0	0
Restaurants	0	0	0
Gasoline stations	1	2	2

2.5 Agriculture

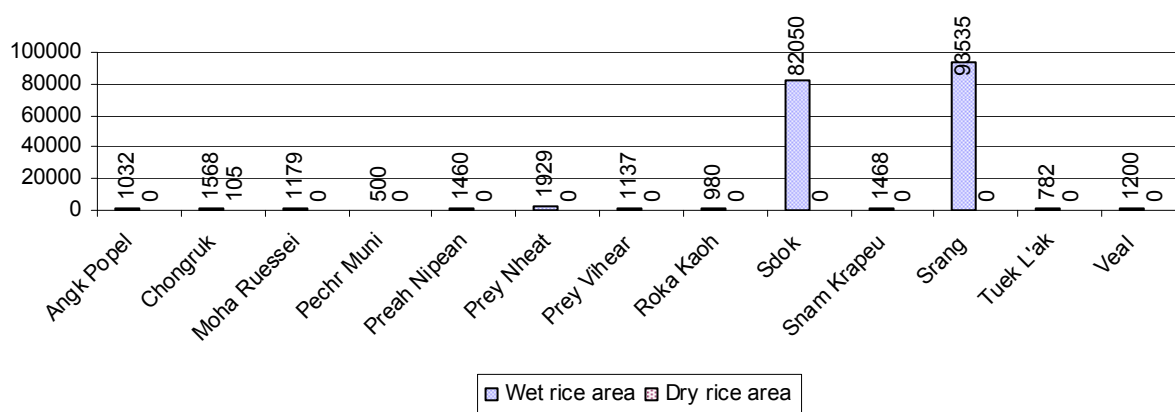
2.5.1 Rice cultivation in the District over 3 years

Description	2006	2007	2008
Total dry rice land area	490 ha	490 ha	788 ha
Actual dry rice cultivation area	93 ha	93 ha	105 ha
% actual cultivation to total land	19%	19%	13%
Total dry rice production	164 tonne(s)	164 tonne(s)	367 tonne(s)
Average dry rice yield	1.8 tonne(s)/ha	1.8 tonne(s)/ha	3.5 tonne(s)/ha
Total wet rice land area	14,085 ha	15,081 ha	189,709 ha
Actual wet rice cultivation area	13,007 ha	14,411 ha	188,820 ha
% actual cultivation to total land	92 %	96%	100%
Total wet rice production	22,912.42 tonne(s)	24,858.65 tonne(s)	329,708.66 tonne(s)
Average wet rice yield	1.8 tonne(s)/ha	1.7 tonne(s)/ha	1.7 tonne(s)/ha
Total intensive rice land area	38 ha	0 ha	116 ha
Actual intensive rice cultivation area	- ha	- ha	242 ha
Average intensive rice yield	- tonne(s)/ha	- tonne(s)/ha	1.6 tonne(s)/ha
Actual upland rice cultivation area	0 ha	0 ha	0 ha
Total upland rice production	- tonne(s)	- tonne(s)	- tonne(s)
Average upland rice yield	- tonne(s)/ha	- tonne(s)/ha	- tonne(s)/ha

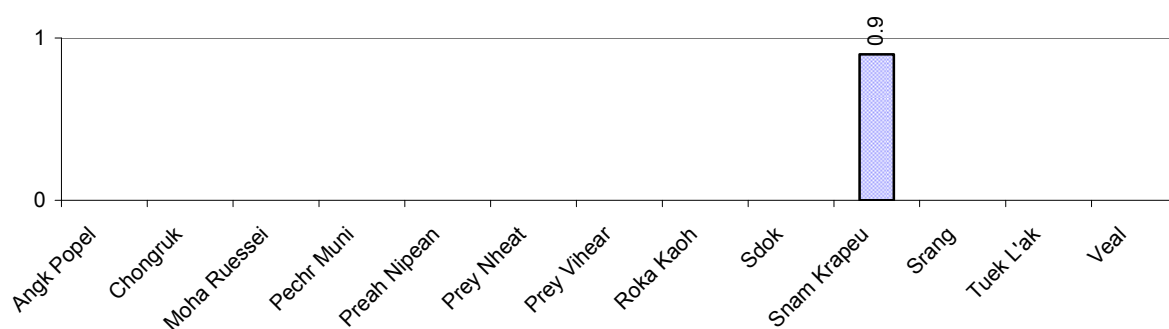
2.5.2 Estimated wet and dry Season Rice Yield in tonne(s)/Ha, by Commune, in 2008



2.5.3 Cultivated wet and dry Season Rice areas in Ha, by Commune, in 2008



2.5.4 Estimated intensive Rice Yields in tonnes/Ha, by Commune, for 2008



2.5.5 Estimated upland Rice Yield in tonnes/Ha, by Commune, for 2008

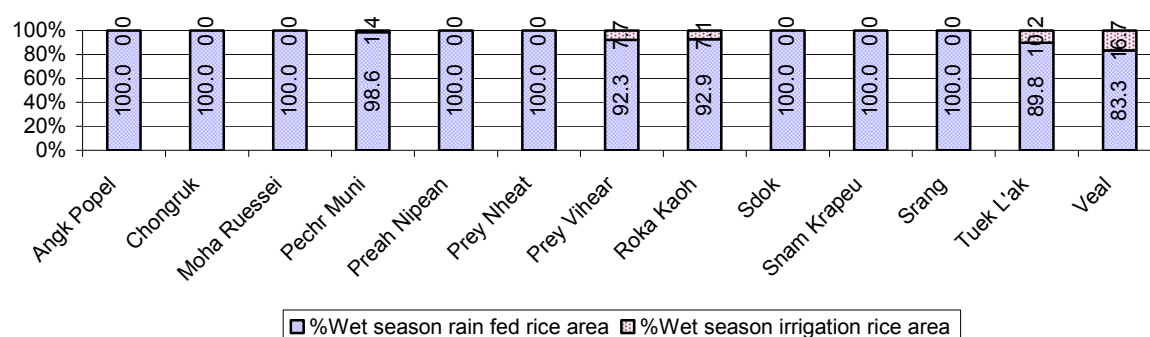
There were no estimated upland rice yields in this District in 2008

2.5.6 Wet season Rice irrigation across 3 years

Description		2006 %	2007 %	2008	
				%	Number
Total area of wet season rain fed rice land		85%	86%	100 %	188,375 ha
Percentage of wet season rice land that is irrigated; and for 2008 area in Ha		15 %	14 %	0 %	445 ha
Where	Area irrigated from canal/dam	97 %	97 %	100 %	445 ha
	Area irrigated from river, stream, lake, natural pond	2 %	2 %	0 %	0 ha
	Area irrigated from drilled well	0 %	0 %	0 %	0 ha
	Area irrigated from dug pond	1 %	1 %	0 %	0 ha

2.5.7 Water sources for wet Season Rice Cultivation, by Commune, in 2008

This chart shows the percentage of wet season rice cultivation receiving water from rain (natural) and from irrigation.



2.5.8 Access to Irrigation

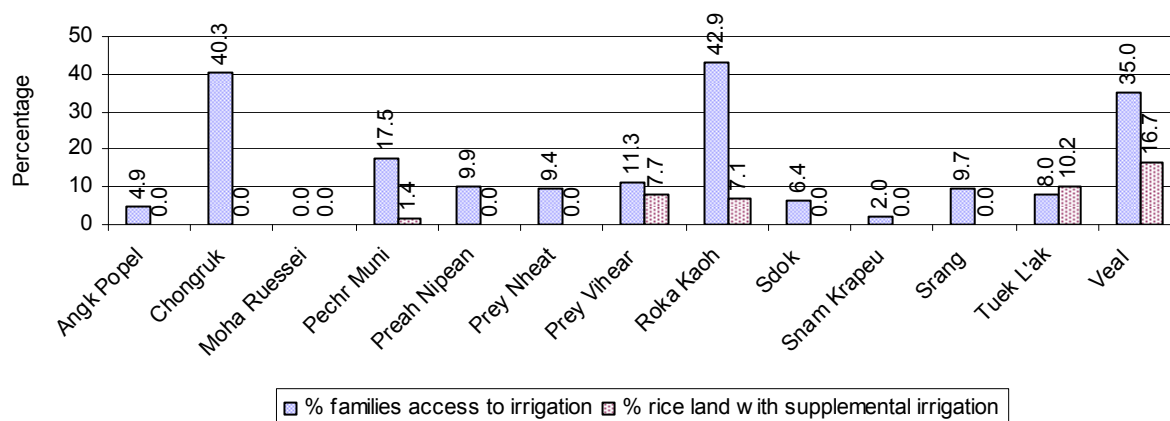
Description	2006 %	2007 %	2008	
			%	Number
Families who have access to irrigation water	18%	19%	15%	3,524 families
Families who have irrigation wells	0%	1%	0%	0 families

Note: Calculated against the total number of families are rice farmers

2.5.9 Number of Irrigation Wells over 3 years

Description	2006	2007	2008
Number of irrigation wells	25 wells	46 wells	0 wells

2.5.10 Percentage of Families with access to (supplemental) Irrigation for wet Season Rice cultivation, by Commune, in 2008



Note: % of families, with access to irrigation is calculated against the total number of families, whose main occupation is rice farming. Irrigated wet rice land area is calculated against the total actual wet rice land cultivated areas

2.5.11 Irrigation Wells, by Commune, in 2008

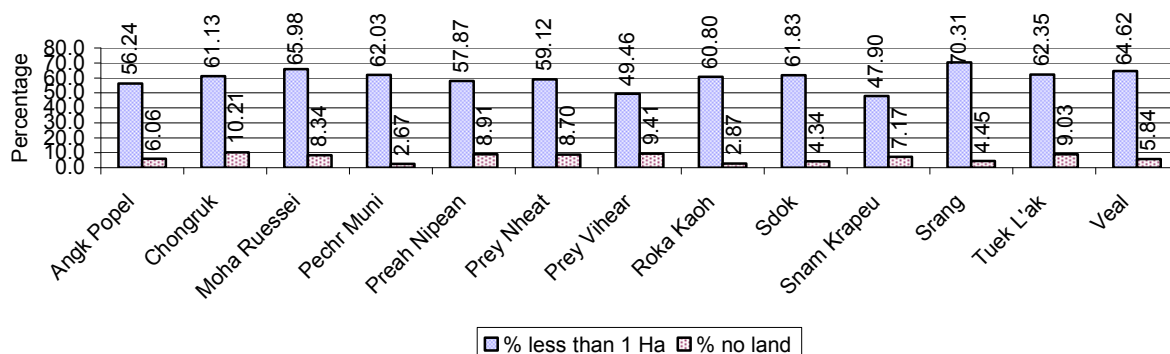
There are no irrigations wells in this District in 2008

2.5.12 Farmers owning less than one hectare of Rice Land

Description	2006 %	2007 %	2008	
			%	Number
Families who have less than one hectare of rice land	62%	62%	60%	13,917 families
Families who do not own any rice land	6%	8%	7%	1,671 families

Note: Calculated on basis of total number of families who are rice farming

2.5.13 Percentage of Farmers with less than one Hectare or no Rice Land, by Commune, in 2008

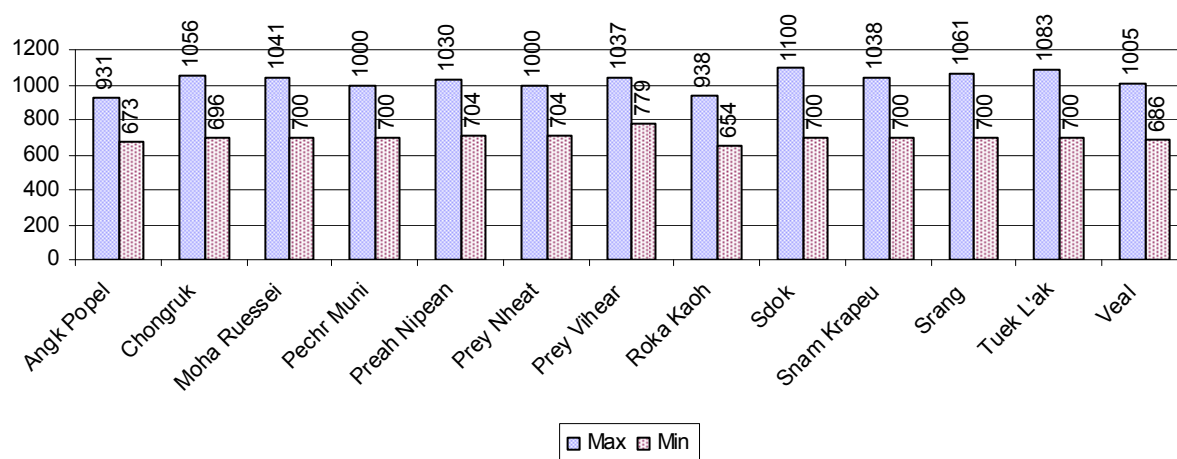


Note: Calculated on basis of total number of families who are rice farming

2.5.14 Average farm-gate Prices of Rice, over 3 years

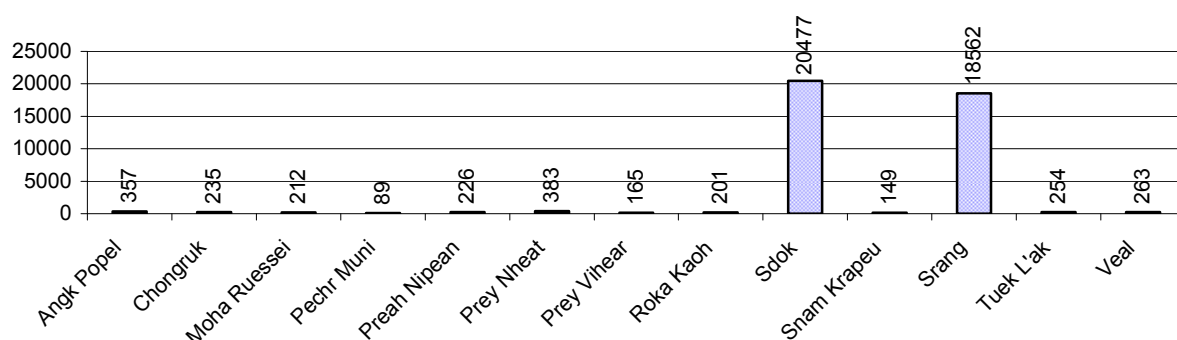
Description	2006	2007	2008
Maximum average farm gate price	621 Riels/Kg	791 Riels/Kg	1,024 Riels/Kg
Minimum average farm gate price	462 Riels/Kg	624 Riels/Kg	700 Riels/Kg
Average farm gate price	541 Riels/Kg	708 Riels/Kg	862 Riels/Kg
Average rice production per person	194 Kg/person	202 Kg/person	2,710 Kg/person

2.5.15 Minimum and maximum farm-gate Prices of Rice in Riel/kg, by Commune, in 2008



2.5.16 Production of Paddy in Kgs/Person, by Commune, in 2008

This table shows how much paddy (harvested rice) is produced in a year in a commune, in kgs per person.

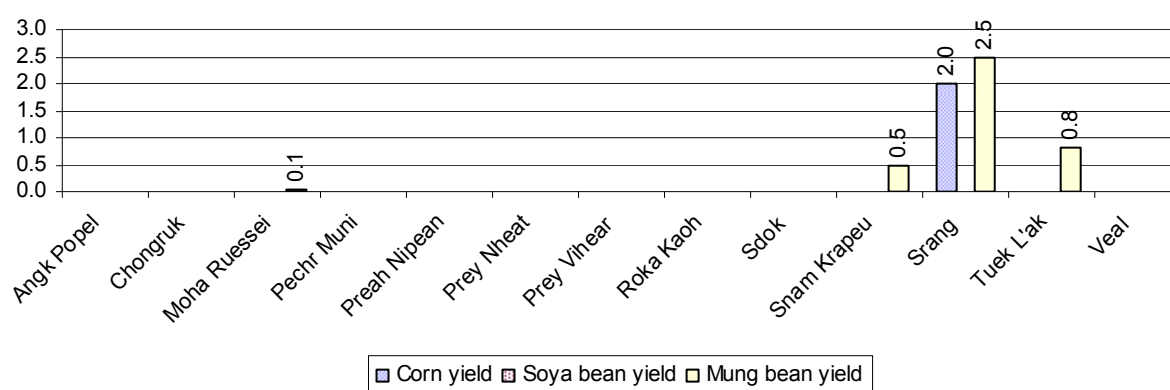


2.5.17 Production of other Crops, over 3 years

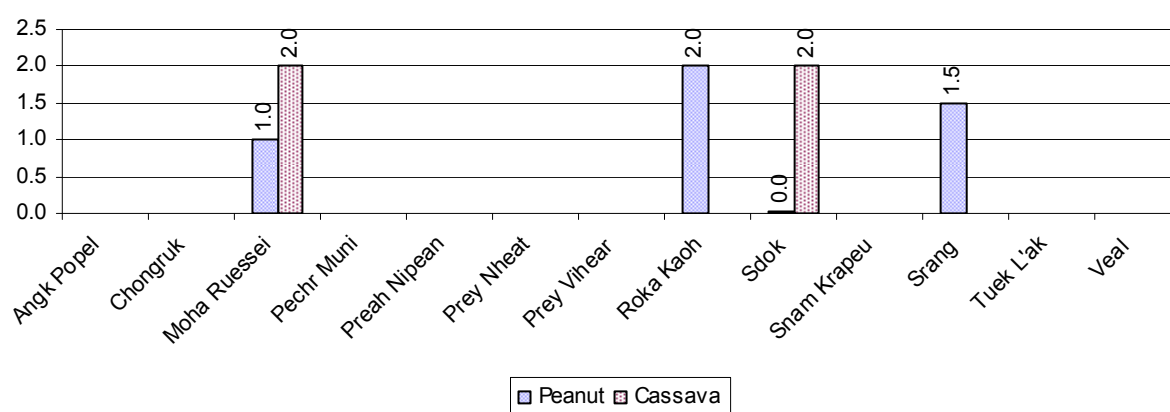
Crops	2006	2007	2008
Corn cultivation area	10 ha	0 ha	5 ha
Estimated corn yield	0.5 tonne(s)/ha	- tonne(s)/ha	2.0 tonne(s)/ha
Estimated corn production	5 tonne(s)	- tonne(s)	10 tonne(s)
Soya bean cultivation area	0 ha	0 ha	0 ha
Estimated Soya bean yield	- tonne(s)/ha	- tonne(s)/ha	- tonne(s)/ha
Estimated Soya bean production	- tonne(s)	- tonne(s)	- tonne(s)
Mungbean cultivation area	198 ha	481 ha	235 ha
Estimated Mungbean yield	0.6 tonne(s)/ha	0.8 tonne(s)/ha	1.0 tonne(s)/ha
Estimated Mungbean production	110 tonne(s)	361 tonne(s)	226 tonne(s)
Peanut cultivation area	33 ha	21 ha	26 ha
Estimated Peanut yield	1.5 tonne(s)/ha	1.0 tonne(s)/ha	1.1 tonne(s)/ha
Estimated Peanut production	50 tonne(s)	21 tonne(s)	29 tonne(s)
Cassava cultivation area	48 ha	20 ha	12 ha
Estimated Cassava yield	2.3 tonne(s)/ha	1.7 tonne(s)/ha	2.0 tonne(s)/ha
Estimated Cassava production	110 tonne(s)	33 tonne(s)	24 tonne(s)

Crops	2006	2007	2008
Sweet potatoes cultivation area	13 ha	12 ha	9 ha
Estimated Sweet potatoes yield	2.3 tonne(s)/ha	1.4 tonne(s)/ha	0.8 tonne(s)/ha
Estimated Sweet potatoes production	30 tonne(s)	17 tonne(s)	8 tonne(s)
Sesame cultivation area	0 ha	0 ha	0 ha
Estimated Sesame yield	- tonne(s)/ha	- tonne(s)/ha	- tonne(s)/ha
Estimated Sesame production	- tonne(s)	- tonne(s)	- tonne(s)

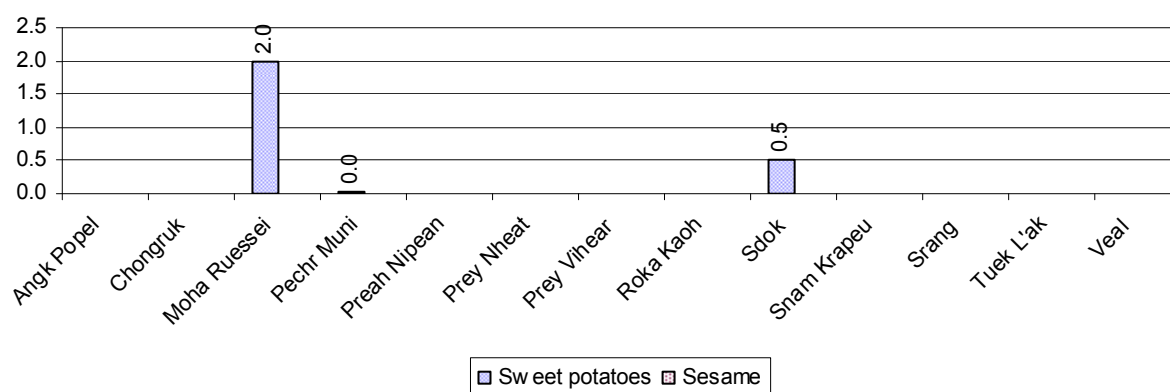
2.5.18 Yields of Corn, Soya beans and Mungbeans in tonne(s)/ha, by Commune, in 2008



2.5.19 Yields of Peanuts and Cassava in tonne(s)/ha by Commune, in 2008



2.5.20 Yields of Sweet Potatoes and Sesame in tonne(s)/ha, by Commune, in 2008



2.5.21 Percentage Farmers who own less than 1 Ha or no Chamkar land

Description	2006	2007	2008	
	%	%	%	Number
Families, who own less than 1ha of Chamkar land	17%	0%	-%	0 families
Families, with no Chamkar land	0%	0%	-%	0 families

Note 1: Calculated as a percentage of the total number of families whose main occupation is Chamkar (not rice) farming

Note 2: Chamkar land is no-rice land, i.e. other crops

2.5.22 Percentage Farmers owning less than 1 ha or no Chamkar land, by Commune, in 2008

There were no Farmers owning less than 1 ha or no Chamkar land in this District in 2008

Note: Percentage is calculated among families, who Chamkar farm as a main occupation, not the total population of the commune.

2.5.23 Percentage of Families raising Cattle/Buffalo, over 3 years

Description	2006	2007	2008	
	%	%	%	Number
Families raising cattle/buffalo	82%	83%	85%	20,137 families
Families raising cattle/buffalo as labor forces	68%	68%	68%	16,030 families

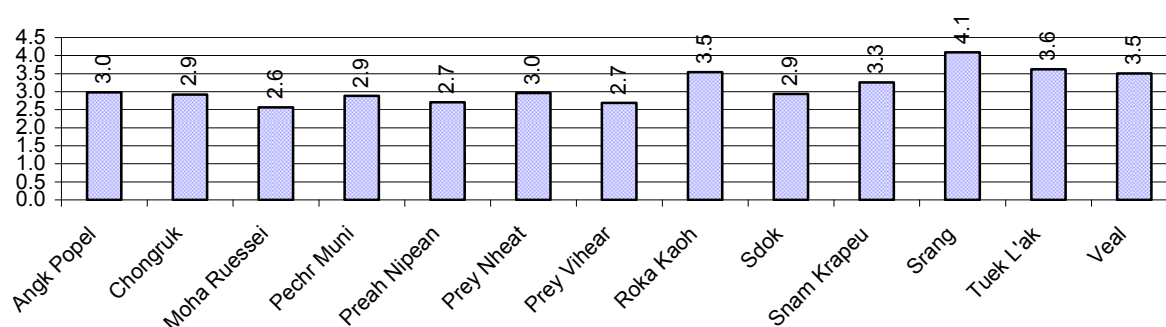
Note: Calculated against the total number of families.

2.5.24 Number of Cattle/buffalo being raised, over 3 years

Description	2006	2007	2008
Total number of cattle/buffalo	51,105 head(s)	54,996 head(s)	62,844 head(s)
Average cattle/buffalo per families	2.8 head(s)/families	2.9 head(s)/families	3 head(s)/families

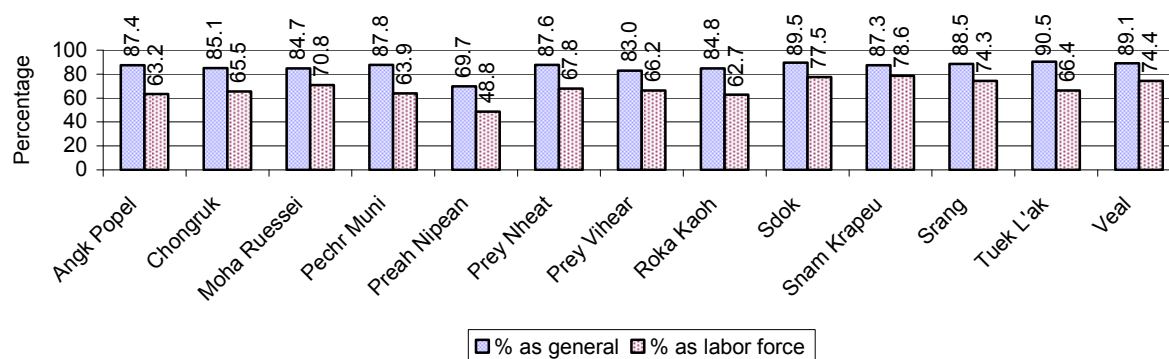
Note: Calculated by dividing total number of cattle/buffalo by total number of cattle/buffalo raising families

2.5.25 Average number of Cattle/Buffalo per Family, by Commune, in 2008



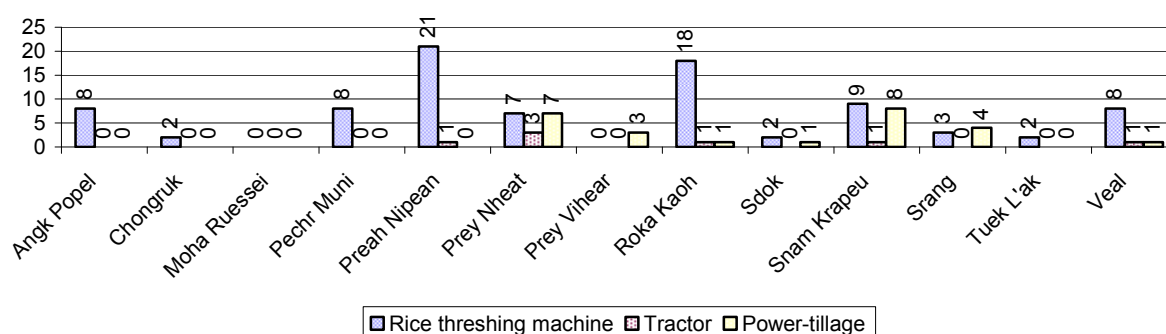
Note: Calculated by dividing total number of cattle/buffalo by total number of cattle/buffalo raising families

2.5.26 Percentage Families raising Cattle/Buffalo, for general and labor purposes in 2008, by Commune



Note: Calculated using the total number of families raising cattle/buffalo against the total number of families.

2.5.27 Type and number of agricultural Machines, by Commune, in 2008

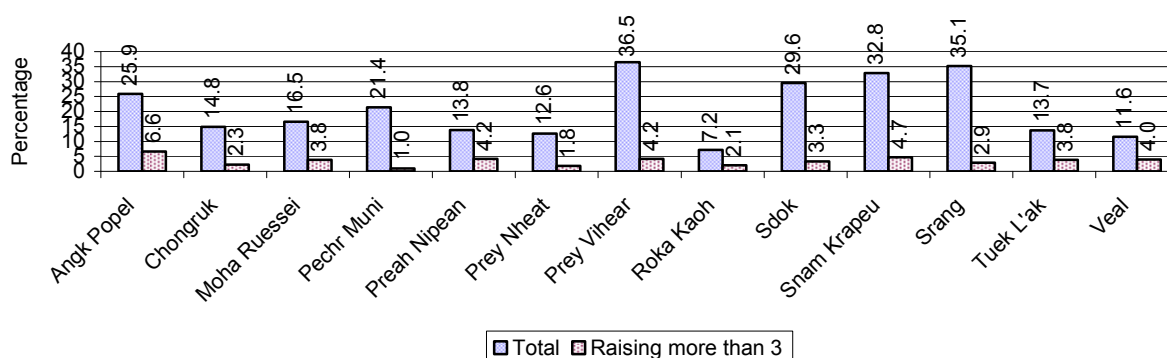


2.5.28 Livestock-producing Households over 3 years

Description	2006 %	2007 %	2008	
			%	Number
Total number of families raising pigs	44%	33%	21%	5,049 families
number of families raising more than 3 pigs	7%	5%	3%	818 families
Total number of families raising chickens	86%	84%	85%	20,047 families
number of families raising more than 3 chickens	63%	62%	60%	14,155 families
Total number of families raising ducks	10%	7%	8%	1,826 families
number of families raising more than 5 ducks	7%	5%	6%	1,355 families
Total number of families raising goats or sheep	0%	0%	0%	4 families
Total number of families raising horses	0%	0%	0%	11 families

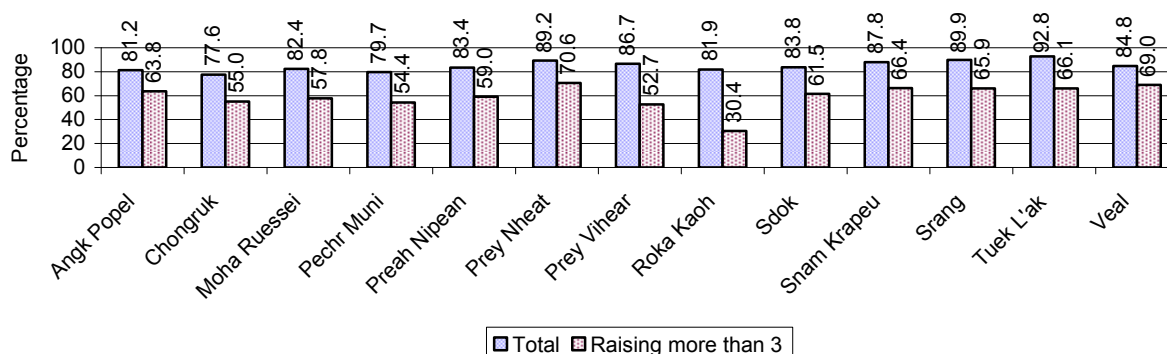
Note: Calculated against the total number of families

2.5.29 Percentage Families raising Pigs, by Commune, in 2008



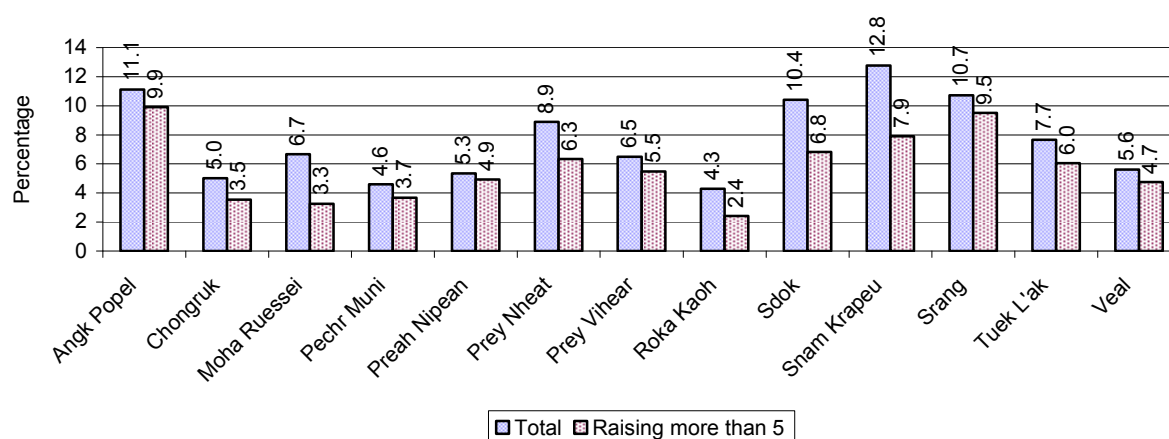
Note: Calculated against the total number of families in the commune

2.5.30 Percentage Families raising Chickens, by Commune, in 2008



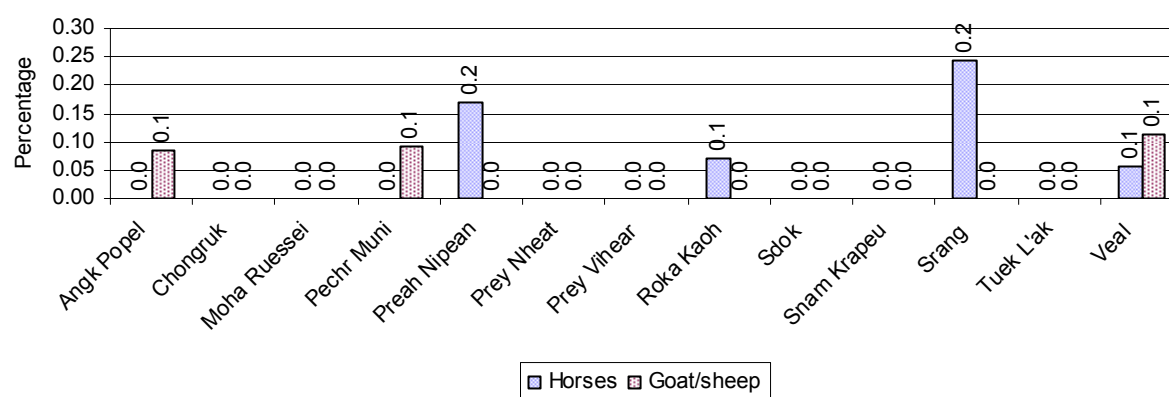
Note: Calculated against the total number of families in the commune

2.5.31 Percentage Families raising Ducks, by Commune, in 2008



Note: Calculated against the total number of families in the commune

2.5.32 Percentage Families raising Horses, Goats or Sheep, by Commune, in 2008

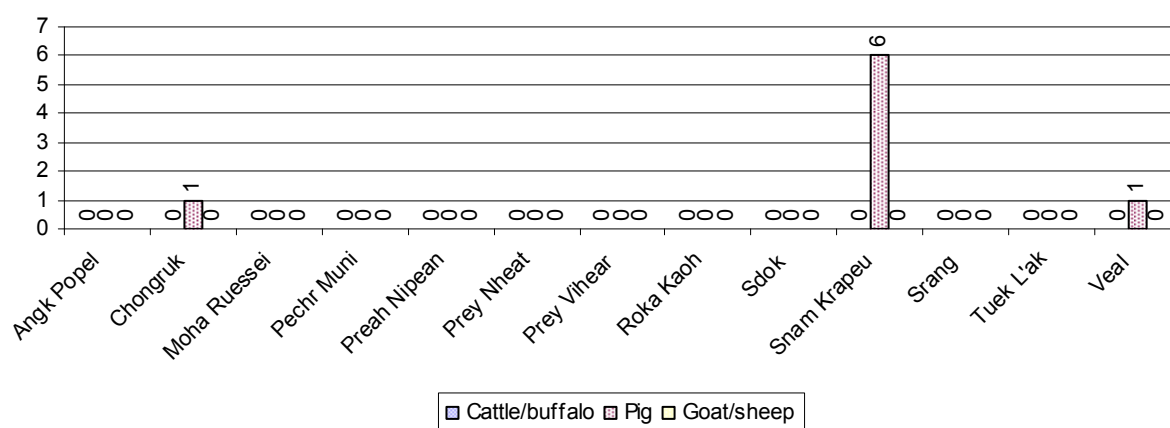


Note: Calculated against the total number of families in the commune

2.5.33 Livestock Farms over 3 years

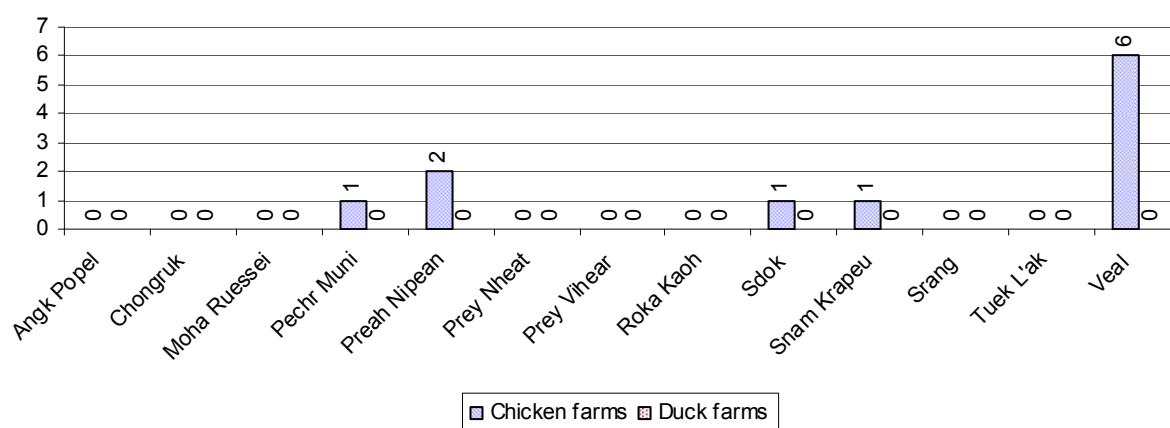
Description	2006	2007	2008
Number of cattle/buffalo farms	0 farm(s)	1 farm(s)	0 farm(s)
Number of pig farms	23 farm(s)	24 farm(s)	8 farm(s)
Number of goat/sheep farms	0 farm(s)	0 farm(s)	0 farm(s)
Number of chicken farms	8 farm(s)	11 farm(s)	11 farm(s)
Number of duck farms	7 farm(s)	5 farm(s)	0 farm(s)

2.5.34 Number Livestock Farms, by Commune in 2008



Note: Number of farms are recorded by the village chief, not by counting number of livestock in each farm

2.5.35 Number Chicken and Duck Farms, by Commune, for 2008



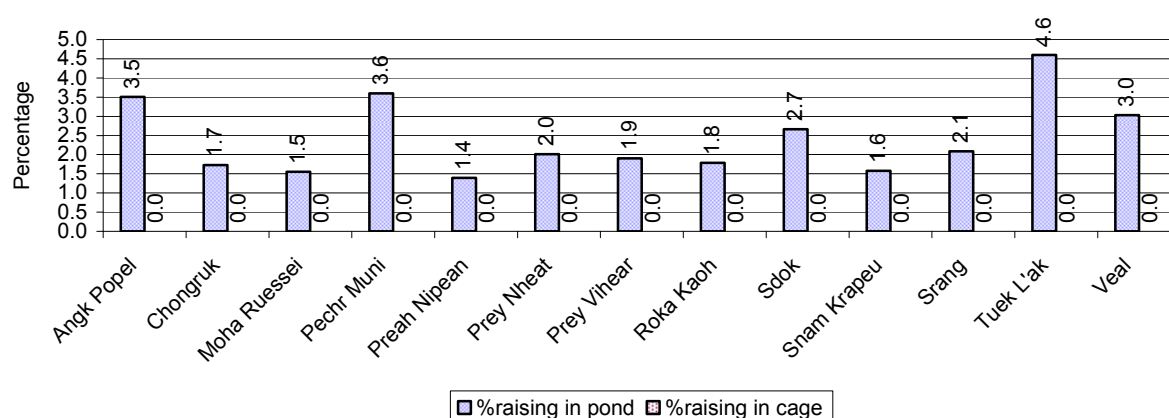
Note: Number of farm places recorded by village chief, not by counting number of livestock in each farm

2.5.36 Families raising Fish over 3 years

Description	2006	2007	2008
Total number of families raising fish	346 families	553 families	524 families
% families raising fish	2%	2%	2%
Number families raising fish in pond	346 families	549 families	524 families
% families raising fish in pond	2%	2 %	2%
Number fish pond	353 pond(s)	1,590 pond(s)	618 pond(s)
No. of ponds per family	1.0 pond/families	2.9 pond/families	1.2 pond/families
Number of families raising fish in cage	0 families	4 families	0 families
%families raising fish in cage	0 %	0 %	0%
Number of fish cage	0 cage(s)	4 cage(s)	0 cage(s)
No. of fish cage per family	- cage /families	1.0 cage /families	- cage /families

Note: % of families raising fish or fish in ponds or cages is calculated a percentage of the total number of families.

2.5.37 Percentage of Families raising Fish, by Commune, in 2008



Note: Calculated as a percentage of the total number of families in the commune.

2.5.38 Shrimp and Prawn Farming over 3 years

Description	2006	2007	2008
Number of families raising shrimps	0 families	0 families	0 families
% Families raising shrimps	0%	0%	0%
Number of shrimp ponds	0 pond	0 pond	0 pond
Total area raising shrimps	0 ha	0 ha	0 ha
Area per family	-ha/families	-ha/families	-ha/families
Number of families raising prawns	0 families	0 families	0 families
% families raising prawns	0%	0%	0%
Number prawn ponds	0 pond	0 pond	0 pond
Ponds per families	- pond/families	-pond/families	-pond/families
Number of prawn cages	0 cage	0 cage	0 cage
Cages per families	0 cage /families	0 cage /families	0 cage /families

Note: Percentage of families raising either prawns or shrimp is calculated against the number of families, who do aquaculture farming, NOT the total population.

2.5.39 Numbers of Families raising Shrimps and number of Shrimp Ponds, by Commune, in 2008

There were none of these in this District in 2008

2.5.40 Number of Families raising Prawn and Number of Prawn Ponds/Cages, by Commune, in 2008

There were none of these in this District in 2008

3 Social Aspects

3.1 Education

3.1.1 Kindergarten in the District over 3 years

Description	2006	2007	2008
Number of community kindergarten schools	75 school(s)	87 school(s)	78 school(s)
Number of community kindergarten class rooms	79 room(s)	81 room(s)	78 room(s)
Number of community kindergarten classes	79 class(es)	82 class(es)	78 class(es)
Number of community kindergarten teachers	80 person(s)	86 person(s)	84 person(s)
Number of women community kindergarten teachers	80 women	86 women	83 women
Number of state and private kindergarten schools	15 school(s)	16 school(s)	16 school(s)
Number of state and private kindergarten class rooms	21 room(s)	27 room(s)	27 room(s)
Number of state and private kindergarten classes	20 class(e)s	26 class(es)	26 class(es)
Number of state and private kindergarten teachers	18 person(s)	23 person(s)	26 person(s)
Number of women state and private kindergarten teachers	18 women	23 women	26 women

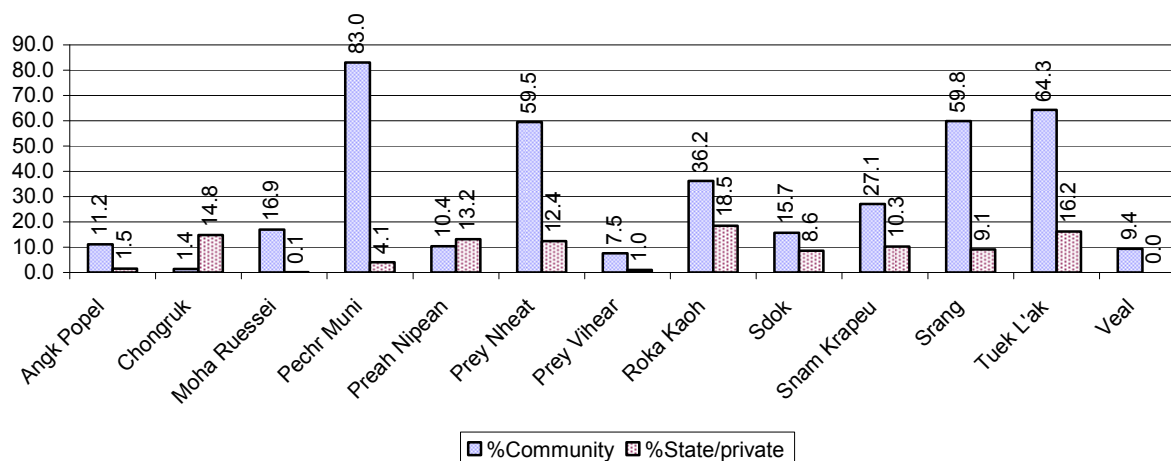
3.1.2 Percentage enrolment at Kindergarten level over 3 years

This table shows the percentage of the total 3-5 year old population attending kindergarten.

Description	2006 %	2007 %	2008	
			%	Number
Total percentage of children, 3-5 yrs, go to kindergarten	33%	35%	37%	3,334 person(s)
Percentage of children, 3-5 yrs, go community kindergarten	24%	26%	29%	2,559 person(s)
Percentage children, 3-5 yrs, go state/private kindergarten	9%	8%	9%	775 person(s)

Note: Calculated against the total for that age group

3.1.3 Percentage of Children 3-5 yrs attending Kindergarten, by Commune, in 2008



3.1.4 Basic Education over 3 years

Primary School

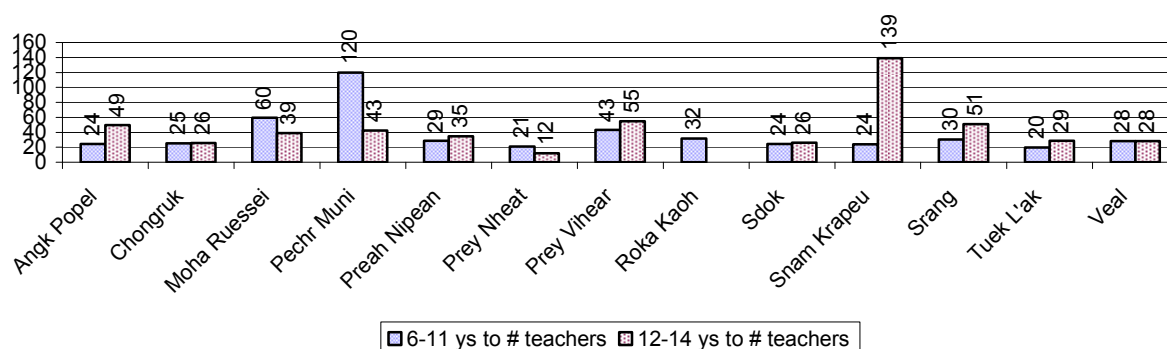
Description	2006	2007	2008
Number of primary schools	51 school(s)	62 school(s)	62 school(s)
Number of primary school rooms	489 room(s)	517 room(s)	535 room(s)
Number of primary classes	533 class(es)	544 class(es)	561 class(es)
Number of primary teachers	541 person(s)	500 person(s)	529 person(s)
Ratio of children 6-11 yrs to school	327	262	245
Ratio of children 6-11 yrs to school room	34	31	28
Ratio of children 6-11 yrs to class	31	30	27
Ratio of children 6-11 yrs to teacher	31	32	29

Note: According to education norm, children 6-11 yrs should attend primary school, while 12-14 yrs should be in lower secondary school, but in reality this varies.

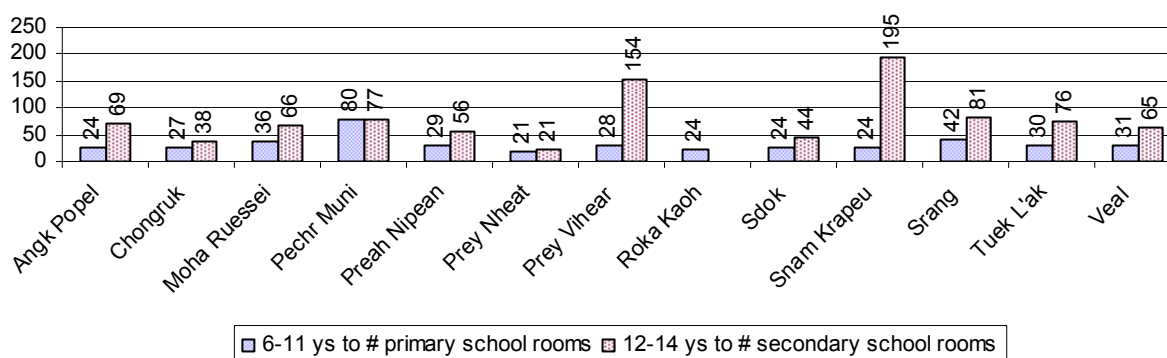
Lower Secondary School

Description	2006	2007	2008
Number of lower secondary schools	13 school(s)	17 school(s)	17 school(s)
Number of lower secondary school rooms	127 room(s)	144 room(s)	150 room(s)
Number of lower secondary classes	127 class(es)	140 class(es)	145 class(es)
Number of lower secondary teachers	207 person(s)	232 person(s)	265 person(s)
Ratio children 12-14 yrs to school	731	574	524
Ratio of children 12-14 yrs to school room	75	68	59
Ratio of children 12-14 yrs to class	75	70	61
Ratio of children 12-14 yrs to teacher	46	42	34

3.1.5 Ratio of 6-11 year old and 12-14 year old Children to number of Teachers, by Commune, in 2008



3.1.6 Ratio of 6-11 year old and 12-14 year old Children to number of School Rooms, by Commune, in 2008



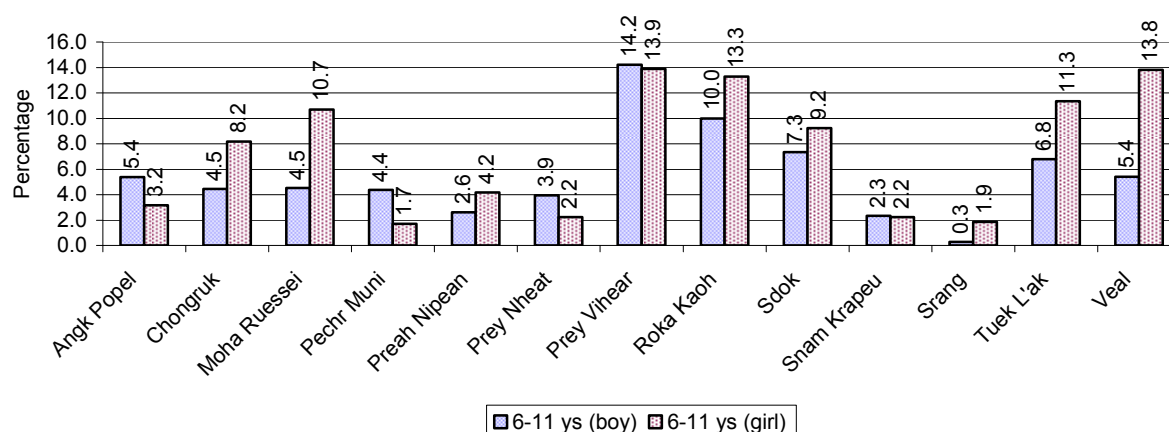
3.1.7 Enrolment status at Primary Level over 3 years

Description	2006 %	2007 %	2008	
			%	Number
Total children aged 6-11 years old	14%	13%	12%	15,191 person(s)
Total children aged 6-11 who are in school	94%	91%	94%	14,259 person(s)
Total children aged 6-11 who are not in school	6%	9%	6%	932 person(s)
Total girls aged 6-11 years old	13%	13%	12%	7,635 person(s)
Total girls aged 6-11 who are in school	93%	91%	93%	7,092 person(s)
Total girls aged 6-11 who are not in school	7%	9%	7%	543 person(s)
Total boys aged 6-11 years old	15%	14%	13%	7,556 person(s)
Total boys aged 6-11 who are in school	94%	92%	95%	7,167 person(s)
Total boys aged 6-11 who are not in school	6%	8%	5%	389 person(s)

Note 1: Percentage is calculated on the basis of the total number of children within 6-11 year age group for the first 3 rows and for the total girls and the total boys aged 6-11 yrs.

Note 2: Number of girls aged 6-11 who are in & not in school is calculated against the total number of girls aged 6-11 yrs. Number boys, 6-11 yrs who are in & not in school are calculated against the total number of boys aged 6-11 yrs.

3.1.8 Percentage of 6-11 year old Children not in School, by Commune, in 2008



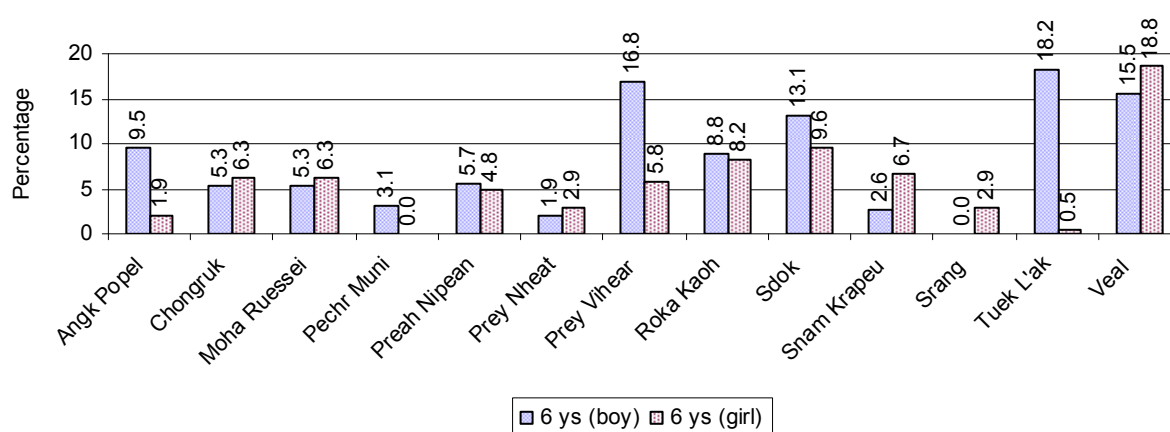
Note: calculated on the basis of the total number of children within 6-11 year age group in the commune.

3.1.9 Enrolment of 6 year old Children over 3 years

Description	2006 %	2007 %	2008	
			%	Number
Total % and number of children aged 6 years old	3%	3%	3%	3,662 person(s)
Total % of children aged 6 years old in school	92%	89%	92%	3,371 person(s)
Total % of children aged 6 years old not in school	8%	11%	8%	291 person(s)

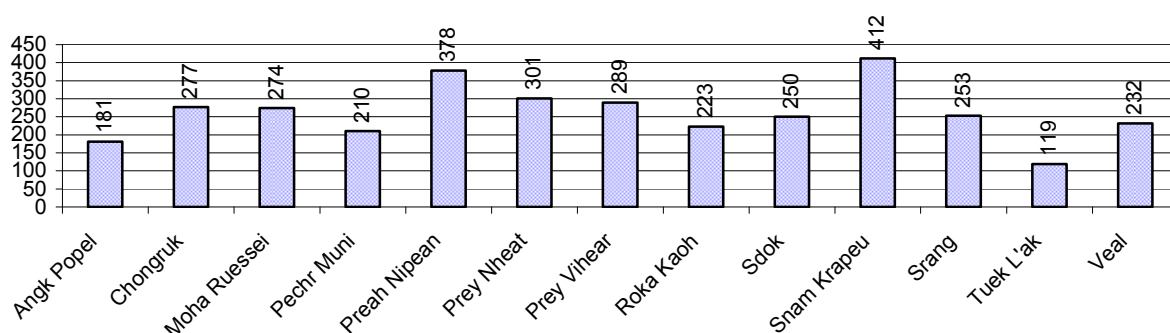
Note: First row calculated as a percentage of total population. Second and third row calculated as a percentage of the total number of 6 year olds.

3.1.10 Percentage of 6 year old Children not in School, by Commune, in 2008



Note: Calculated as a percentage of total 6 year old population

3.1.11 Number of 5 year old Children in each Commune in 2008

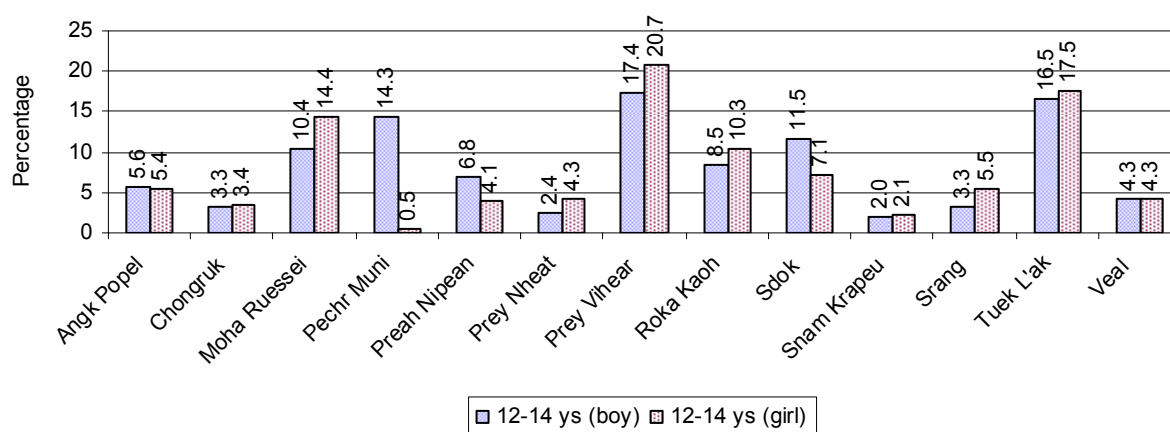


3.1.12 Enrolment at Lower Secondary Level over 3 years

Description	2006 %	2007 %	2008	
			%	Number
Total children aged 12-14 years old	8%	8%	7%	8,912 person(s)
Children aged 12-14 years old in school	92%	90%	93%	8,254 person(s)
Children aged 12-14 years old not in school	8%	10%	7%	658 person(s)
Total girls aged 12-14 years old	8%	7%	7%	4,402 person(s)
Girls aged 12-14 years old in school	92%	91%	93%	4,073 person(s)
Girls aged 12-14 years old not in school	8%	9%	7%	329 person(s)
Total boys aged 12-14 years old	8%	8%	8%	4,510 person(s)
Boys aged 12-14 years old in school	93%	89%	93%	4,181 person(s)
Boys aged 12-14 years old not in school	7%	11%	7%	329 person(s)

Note: Percentage is calculated on the basis of number of the total number of children within 12-14 yrs group, except for the first row of each section which is calculated on the basis of the total population.

3.1.13 Percentage of 12-14 year olds not in School, by Commune, in 2008



Note: Calculated as a percentage of the total 12-14 year old population in each commune

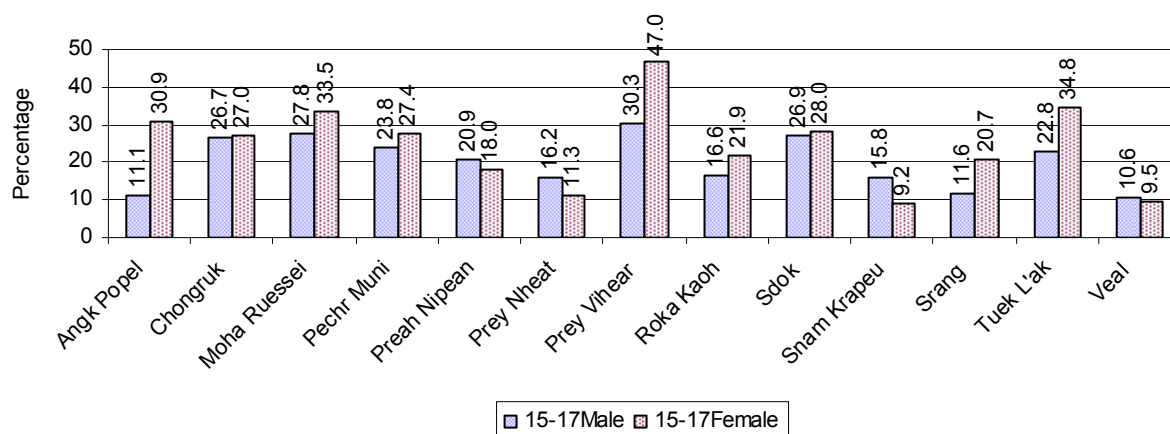
3.1.14 Upper Secondary Schools over 3 years

Description	2006	2007	2008
Number of upper secondary schools	2 school(s)	2 school(s)	2 school(s)
Number of upper secondary school rooms	17 room(s)	20 room(s)	29 room(s)
Number of upper secondary classes	17 class(es)	18 class(es)	27 class(es)
Number of upper secondary teachers	36 person(s)	34 person(s)	50 person(s)
Ratio of 15-17 yr olds to number of school	4,280	4,780	4,202
Ratio of 15-17 yr olds to number of school room	503	478	290
Ratio of 15-17 yr olds to number of classes	503	531	311
Ratio of 15-17 yr olds to number of teacher	238	281	168

3.1.15 Enrolment of 15-17 year old teenagers over 3 years

Description	2006	2007	2008
Number of teenage, 15-17 years old	8,559 person(s)	9,559 person(s)	8,404 person(s)
Number of teenage, 15-17 years old, who are not studying	1,822 person(s)	2,311 person(s)	1,866 person(s)
Percentage of teenage, 15-17 years old not studying	21%	24%	22%

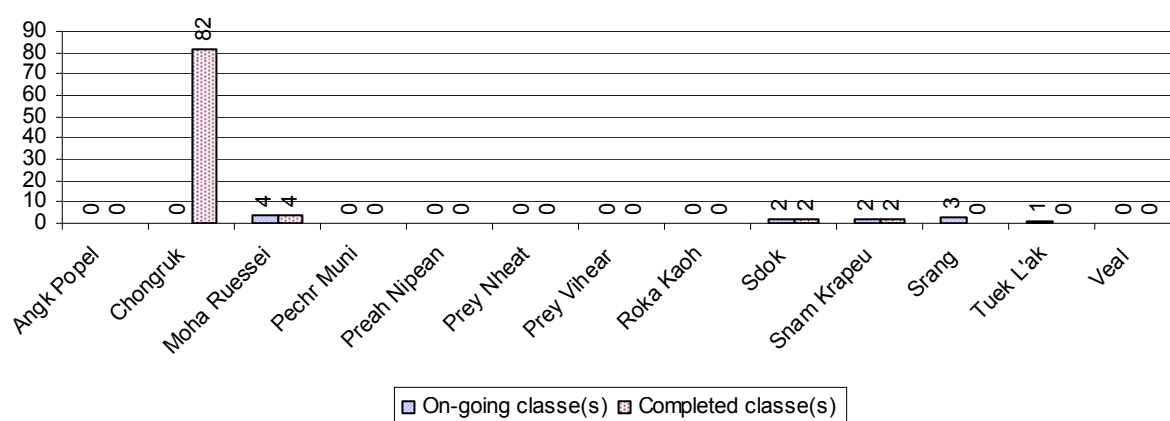
3.1.16 Percentage of 15-17 year old Teenagers not at School, by Commune, in 2008



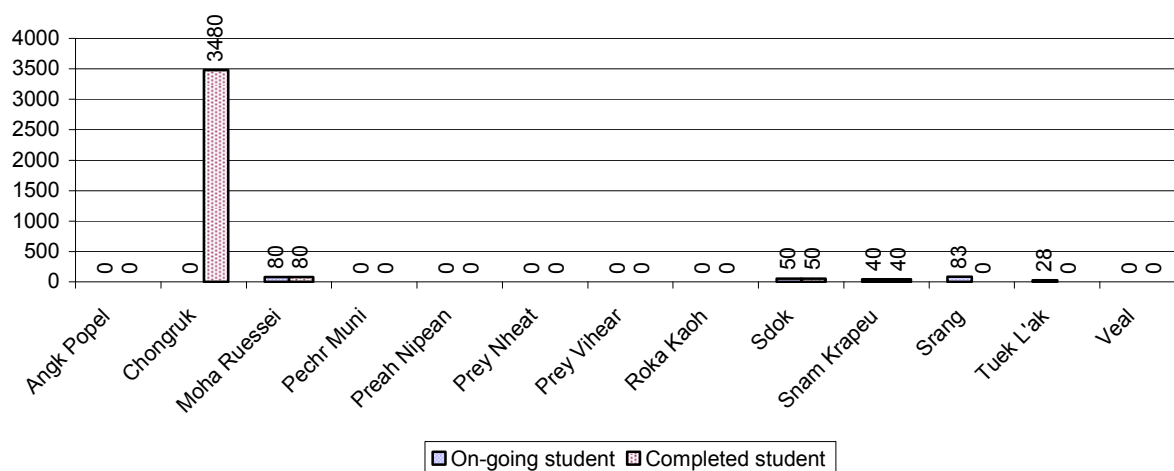
3.1.17 Literacy Classes as of 2008

Literacy classes	Organized by:		Other Program(s)	Total
	PDoEYS	NGOs		
Number of On-going literacy classes	10 class(es)	2 class(es)	0 class(es)	12 class(e)s
Number of literacy students in on-going classes	241 person(s)	40 person(s)	0 person(s)	281 person(s)
Completed literacy class(es)	88 classes	2 classes	0 classes	90 classes
Number of literacy students that have completed literacy classes	3,610 person(s)	40 person(s)	0 person(s)	3,650 person(s)
Number of students that passed	115 person(s)	35 person(s)	0 person(s)	150 person(s)

3.1.18 Number of on-going and completed Literacy Classes, by Commune, in 2008



3.1.19 Students of on-going & completed Literacy Classes, by Commune, in 2008

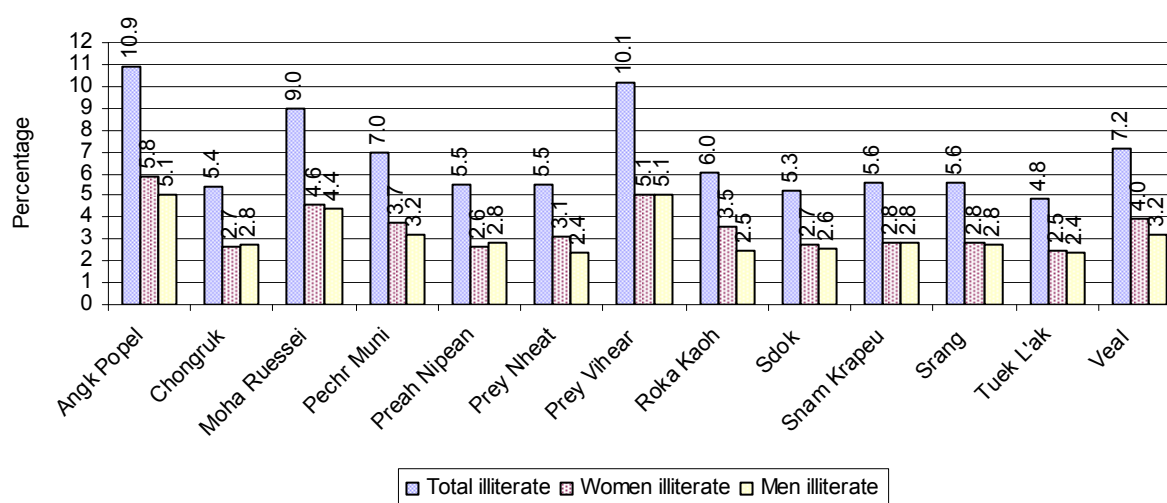


3.1.20 Percentage of illiterate People between 15-60, over 3 years

Illiteracy Status	2006	2007	2008	
	%	%	%	Number
Illiterate people, 15-60 years old	15%	6%	7%	4,819 person(s)
Illiterate females, 15-60 years old	8%	3%	3%	2,502 person(s)
Illiterate people, 15-17 years old	5%	1%	3%	241 person(s)
Illiterate females, 15-17 years old	3%	1%	1%	123 person(s)
Illiterate people, 18-24 years old	8%	2%	3%	541 person(s)
Illiterate females, 18-24 years old	4%	1%	1%	266 person(s)
Illiterate people, 25-60 years old	20%	8%	9%	4,037 person(s)
Illiterate females, 25-60 years old	11%	4%	5%	2,113 person(s)

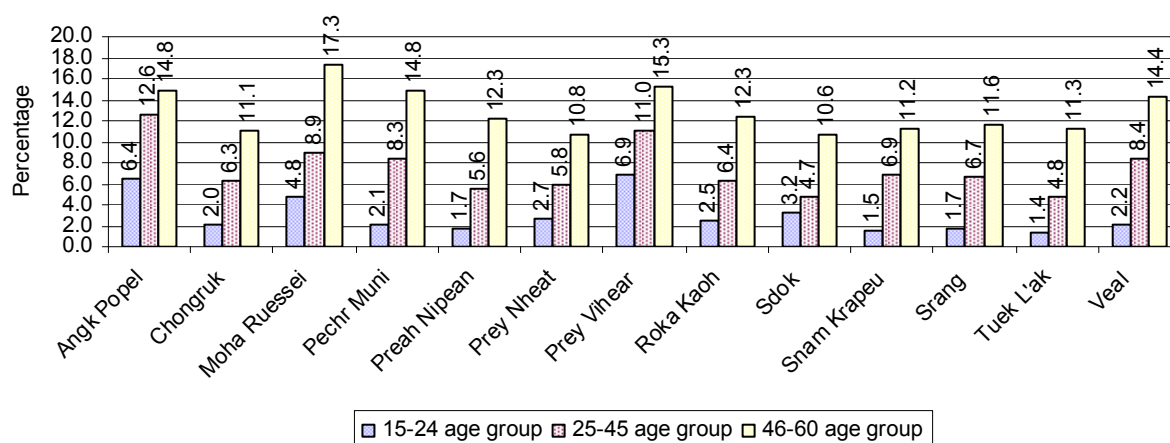
Note: Percentage is calculated on the basis of number of people in age group.

3.1.21 Percentage illiterate People among 15-60 yrs old, by Commune, in 2008



Note: Percentages are calculated on the basis of number of people in that age group.

3.1.22 Percentage illiterate People for 15-24 yrs, 25-45 yrs and 46-60 yrs, by Commune, in 2008



Note: Percentage of illiterate people in each age group is calculated on the basis of number of people in that age group.

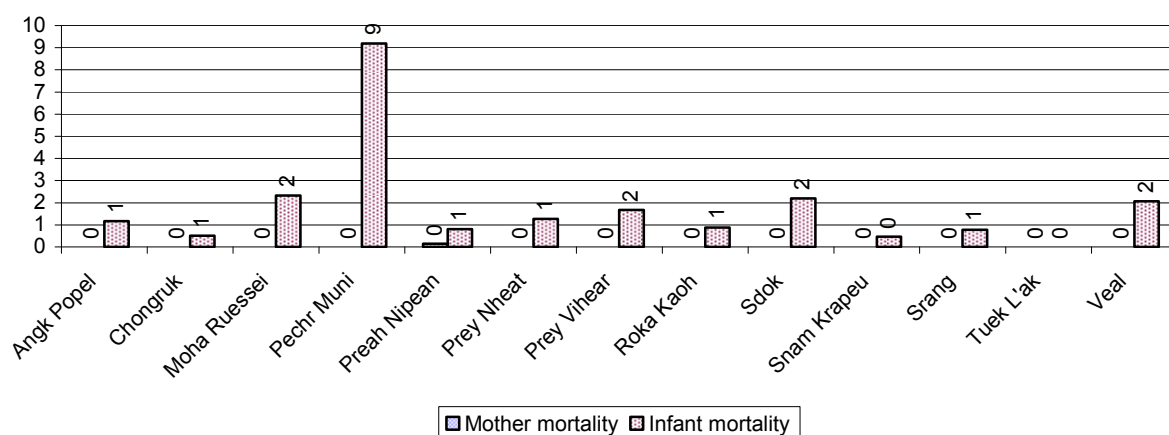
3.2 Health

3.2.1 Health Situation of Women and Children, over 3 years

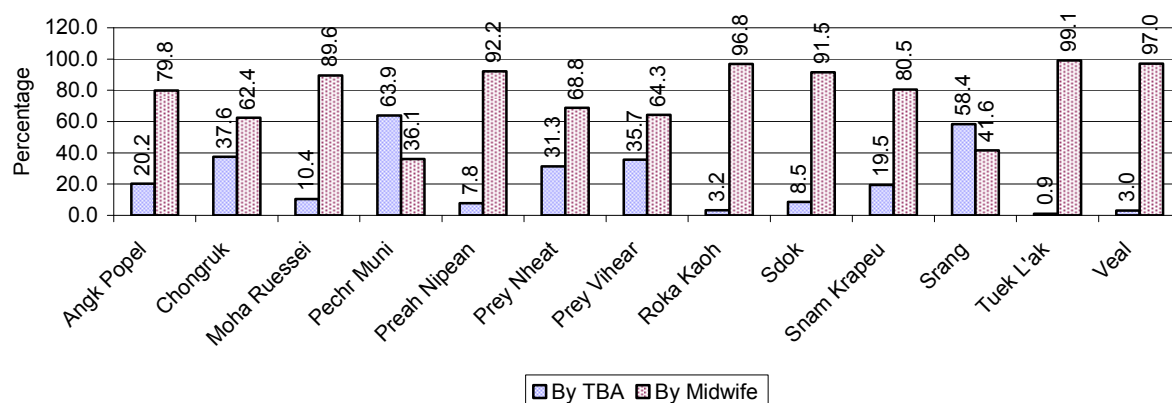
Description	2006	2007	2008
Number families with a birth during the year	1,899 families	2,022 families	1,960 families
Number of women who had their baby delivered by a TBA	748 person(s)	670 person(s)	438 person(s)
Percentage of women who had their baby delivered by a TBA	39 %	33 %	22 %
Number of women who had their baby delivered by a midwife	1,151 person(s)	1,352 person(s)	1,522 person(s)
Percentage of women had their baby delivered by a midwife	61 %	67 %	78 %
Number of mothers who died within 1 month of giving birth	5 person(s)	6 person(s)	2 person(s)
Mothers who died within 1 month of giving birth per 100,000 families having a delivery	263	297	102
Number of infants born during the year	1,902 person(s)	2,035 person(s)	1,979 person(s)
Number of Infants who died within 1 month	26 person(s)	22 person(s)	28 person(s)
Infants mortality within 1 month per 1,000 births	14	11	14
Number of children who died below the age of 5.	35 person(s)	80 person(s)	6 person(s)
Number of infants, aged 9-12 months, born during the year	1,411 person(s)	1,608 person(s)	1,866 person(s)
Nr. infants, aged 9-12 months, not receiving full immunization	28 person(s)	86 person(s)	134 person(s)
% of 9-12 months infants, not receiving full immunization	2 %	5 %	7 %

Note: TBA = Traditional Birth Attendant

3.2.2 Mothers dying within 0 days to 1 month of giving Birth and Infants dying within 1 month in 2008, by Commune

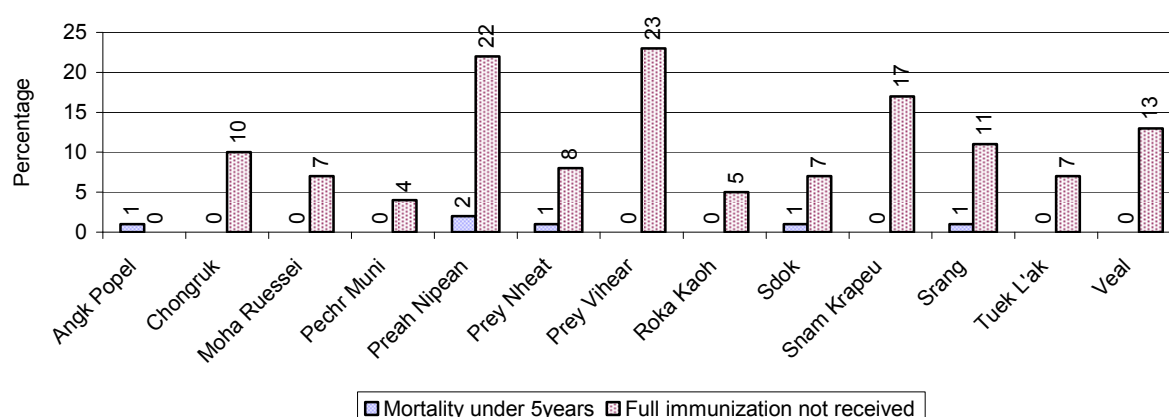


3.2.3 Percentage of Women delivering with a TBA or Midwife, by Commune



Note: Calculated as a percentage of total deliveries

3.2.4 Percentage of Children dying below 5 & of 9-12 months not receiving full Immunization, by Commune, in 2008



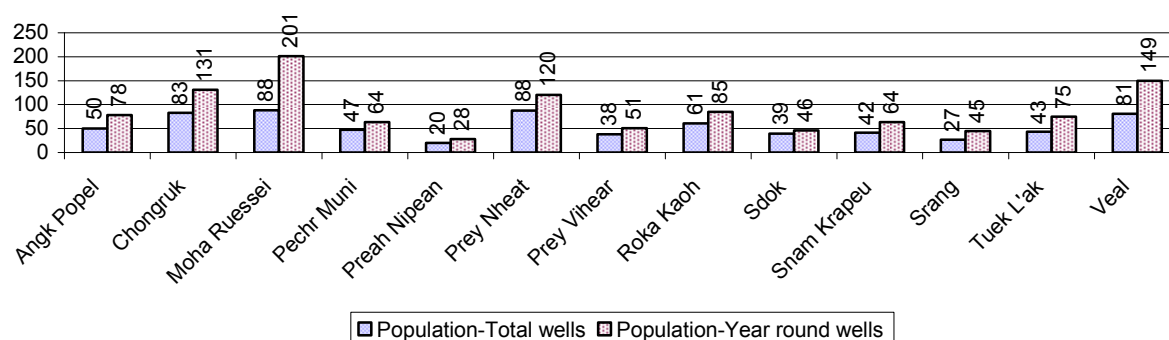
Note: Mortality rate calculated as a percentage of the total 5 year old population. Lack of immunization received calculated as a percentage of the total number 9-12 months olds there are

3.3 Water and Sanitation

3.3.1 Number of different types of Wells over 3 years

Type of wells	Number of wells by year		
	2006	2007	2008
<i>Total number of pumped or mixed wells</i>	995	1,197	1,467
Year-round usable pumped or mixed wells	767	923	1,055
Dry season unusable pump or mixed wells	228	274	412
Pump or mixed wells needing repair/rehabilitation	264	283	354
<i>Total number of ring wells</i>	1,028	1,185	1,342
Year-round usable ring wells	590	729	841
Dry season unusable ring wells	438	456	501
Ring wells needing repair/rehabilitation	342	393	462
<i>Total number of unprotected dug wells</i>	59	106	76
Year-round usable unprotected dug wells	32	45	28
Dry season unusable unprotected dug wells	27	61	48

3.3.2 Ratio of People to Wells, by Commune, in 2008

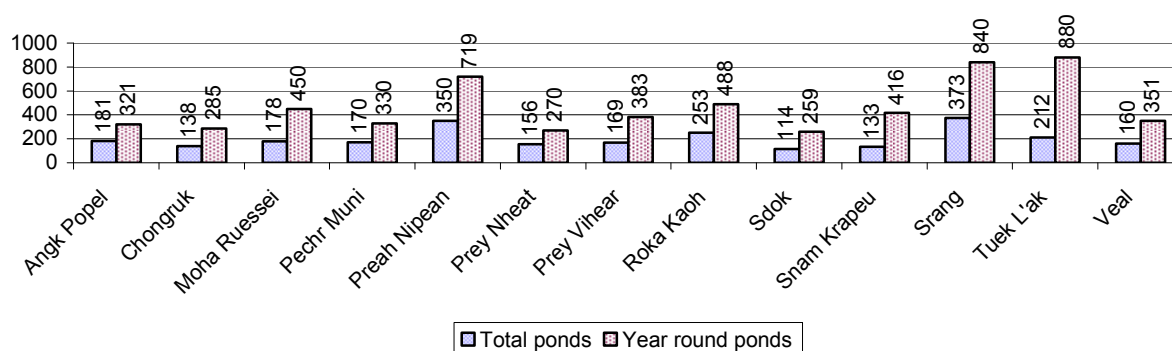


Note: Year-round wells excluding unprotected wells

3.3.3 Potable Ponds over 3 years

Type of Pond	2006	2007	2008
<i>Total number of normal-type ponds</i>	561 pond	671 pond	691 pond
Year-round usable normal-type ponds	224 pond	273 pond	310 pond
Dry season unusable normal-type ponds	337 pond	398 pond	381 pond
Normal-type ponds needing repair/rehabilitation	338 pond	378 pond	356 pond
<i>Total number of filter ponds</i>	77 pond	81 pond	0 pond
Year-round usable filter ponds	35 pond	38 pond	0 pond
Filter ponds, dry season unusable	42 pond	43 pond	0 pond
Filter ponds needing repair/rehabilitate	87 pond	89 pond	1 pond

3.3.4 Ratio of People to normal Ponds, by Commune in 2008



3.3.5 Ratio of People to Filter Ponds, by Commune, in 2008

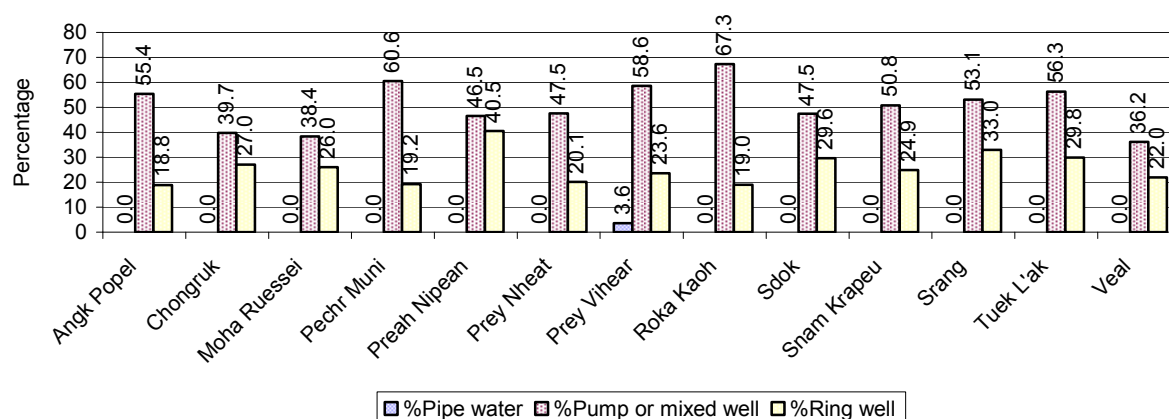
There were no filter pond in this District in 2008

3.3.6 Source of potable Water for Households, over 3 years

Water sources	2006 %	2007 %	2008	
			%	Number
Families using water from purification system	2%	0 %	0 %	77 families
Families using water from pump, mixed wells	39%	49 %	49 %	11,689 families
Families using water from ring wells and open dug wells	19%	22 %	26 %	6,238 families
Families using water from pond	32%	25 %	24 %	5,634 families
Families using water from rain water storage	3%	1 %	0 %	1 families
Families using water from rivers, lakes, natural ponds and reservoirs	5%	3 %	0 %	9 families

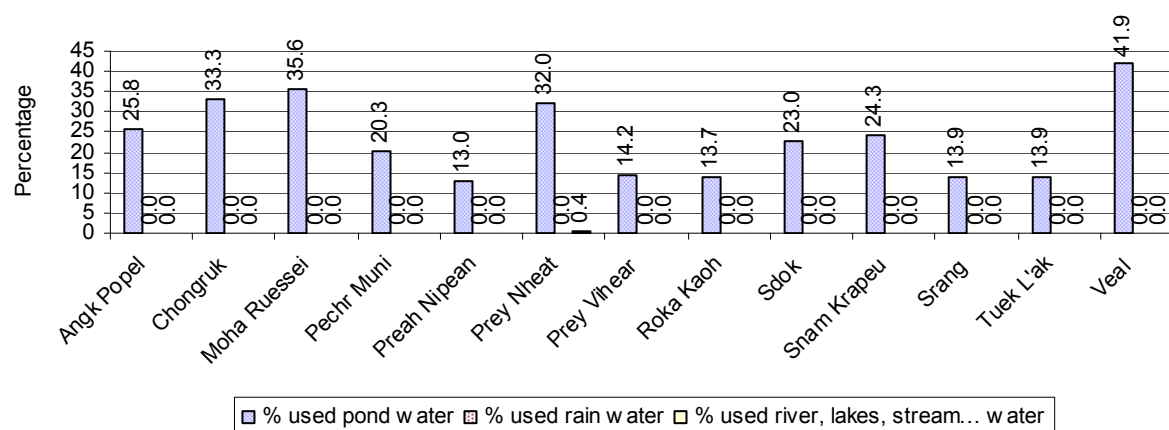
Note: Calculated as a percentage of the total number of families.

3.3.7 Percentage Families using different Water Sources, by Commune, in 2008



Note: Calculated as a percentage of the total number of families in each commune

3.3.8 Percentage Families using Water from Rain Water Storage, Ponds and natural Sources (rivers/lakes/natural ponds/reservoirs), by Commune, 2008



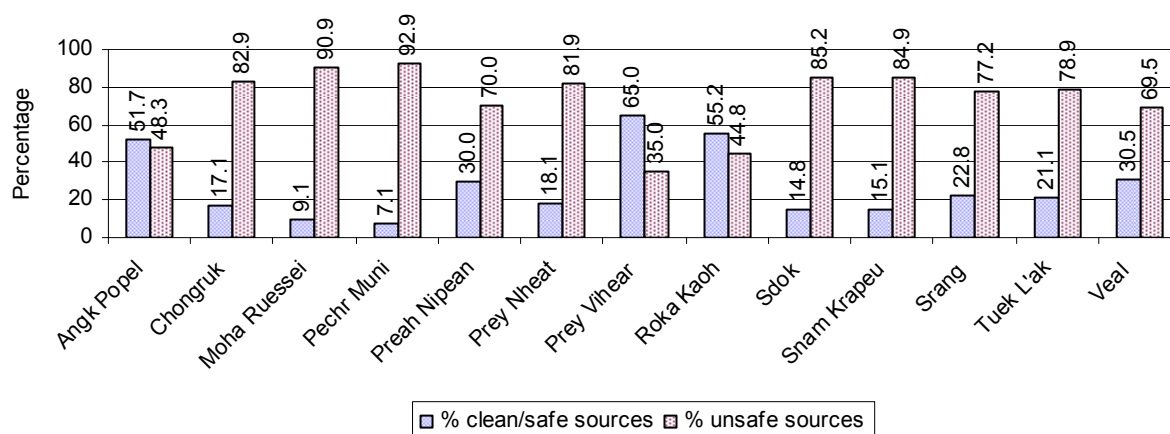
Note: Calculated as a percentage of the total number of families in each commune

3.3.9 Drinking Water Sources in the dry Season over 3 years

Percentage Families that get drinking water from:	2006	2007	2008	
	%	%	%	Number
from clean/safe sources	47 %	32 %	27 %	6,394 families
from unsafe sources	53 %	68 %	73 %	17,254 families

Note: Calculated as a percentage of the total number of families.

3.3.10 Percentage Families using safe and unsafe Water Sources in the dry Season, by Commune, in 2008



Note: Calculated as a percentage of the total number of families in each commune.

3.3.11 Drinking Water Purification by Households, over 3 years

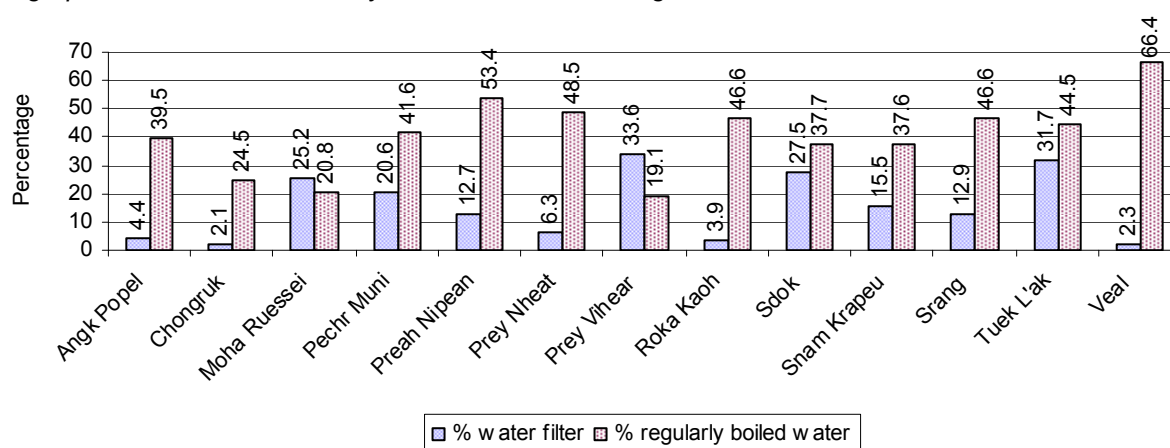
This table shows the different ways families make water safe for drinking.

Families, who:	2006	2007	2008	
	%	%	%	Number
Filter water for drinking	7%	14%	15 %	3,520 families
Boil water for drinking	39%	39%	40 %	9,402 families

Note: Calculated as a percentage of the total number of families

3.3.12 Percentage Families filtering Water or regularly boiling Water, by Commune, in 2008

This graph shows the different ways families make drinking water safe.



Note: Calculated on as a percentage of the total number of families in each commune.

3.3.13 Families' access to Water, over 3 years

Families access to water	2006	2007	2008	
	%	%	%	Number
Families with water at home or in less then 150m	27%	25%	23 %	5,332 families
Families with water 150m or more away from home	14%	16%	14 %	3,364 families

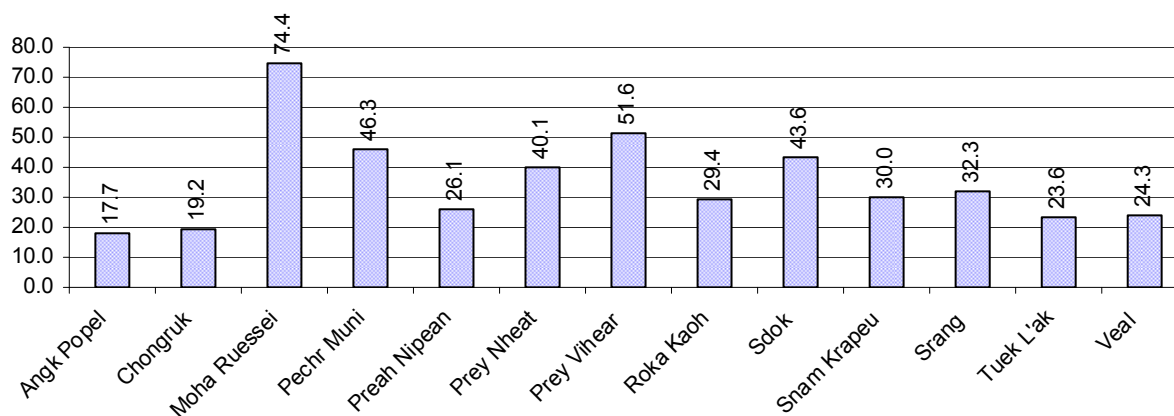
Note: Calculated as a percentage of the total number of families

3.3.14 Ratio of people to Latrines over 3 years

Description	2006 Ratio	2007 Ratio	2008	
			Ratio	Number
Ratio of people to latrines	48.7	39.1	30.2	4,040.0

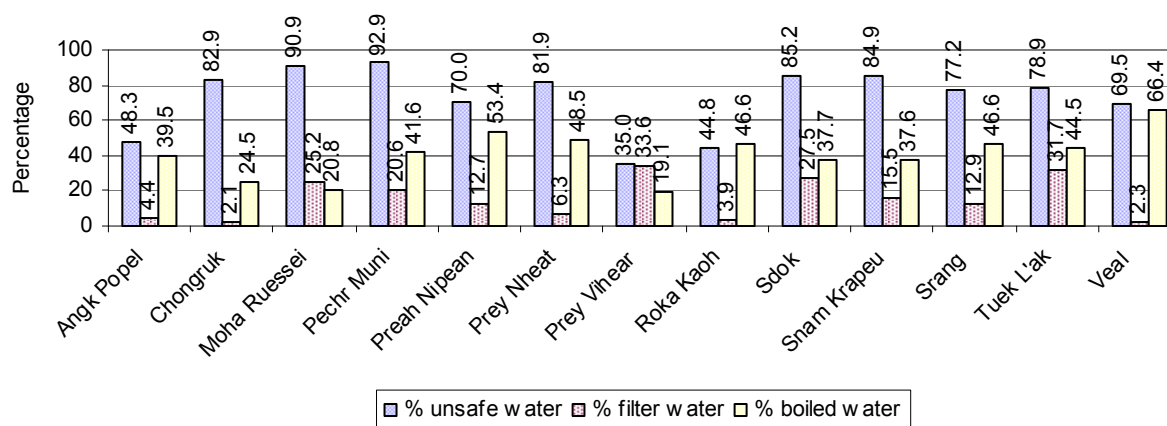
Note: Ratio calculated by dividing the number of houses with latrines by the total population

3.3.15 Ratio of People to Latrines, by Commune, in 2008



Note: Ratio calculated by dividing the number of houses with latrines by the total population in a Commune.

3.3.16 Percentage of Families drinking boiled, filtered or unsafe Water, by Commune, in 2008



Note: Calculated as a percentage of the total number of families in each commune.

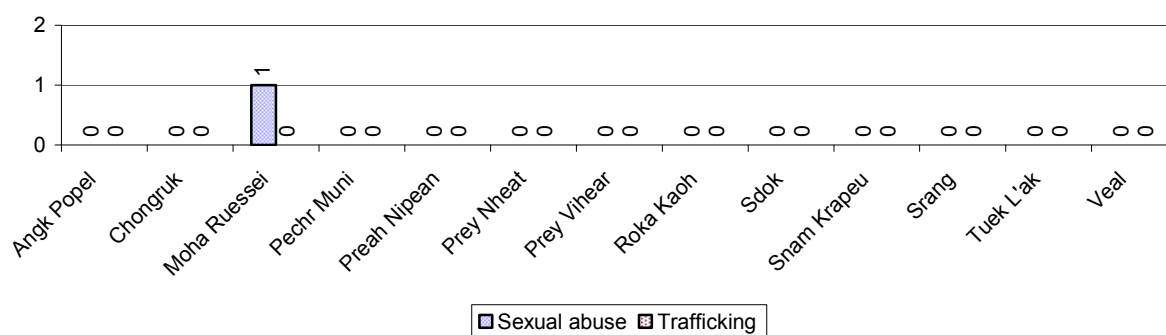
3.4 Vulnerable groups

3.4.1 Vulnerable Groups in need of special Protection over 3 years

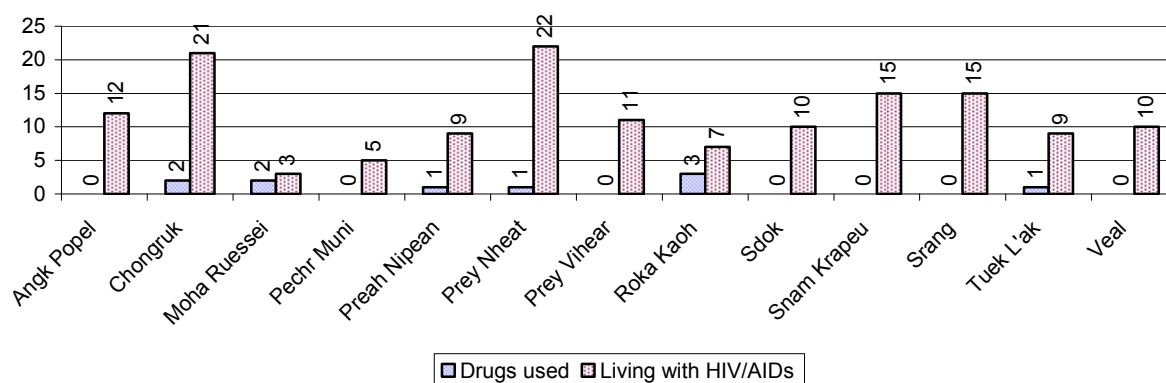
Vulnerable groups	2006	2007	2008
Victims of sexual abuse	9 person(s)	4 person(s)	1 person(s)
Victims of human trafficking	2 person(s)	0 person(s)	0 person(s)
Families with family member(s) using drugs	18 families	15 families	10 families
Families with family member(s) living with HIV/AIDS	133 families	161 families	149 families
Children under 18 yrs old whose parent died of AIDS	289 person(s)	273 person(s)	235

Vulnerable groups	2006	2007	2008
			person(s)
Orphaned/abandoned children under 18 yrs old (all cases)	965 person(s)	1,478 person(s)	916 person(s)
Elderly persons without guardian	330 person(s)	336 person(s)	238 person(s)
Disabled people able to earn an income	164 person(s)	154 person(s)	111 person(s)
Disabled people unable to earn an income	201 person(s)	267 person(s)	206 person(s)
Disabled people under 18 yrs old	135 person(s)	145 person(s)	95 person(s)
Victims of natural disasters	1,005 families	149 families	6 families
Victims of land mines and unexploded weapons	52 person(s)	0 person(s)	0 person(s)

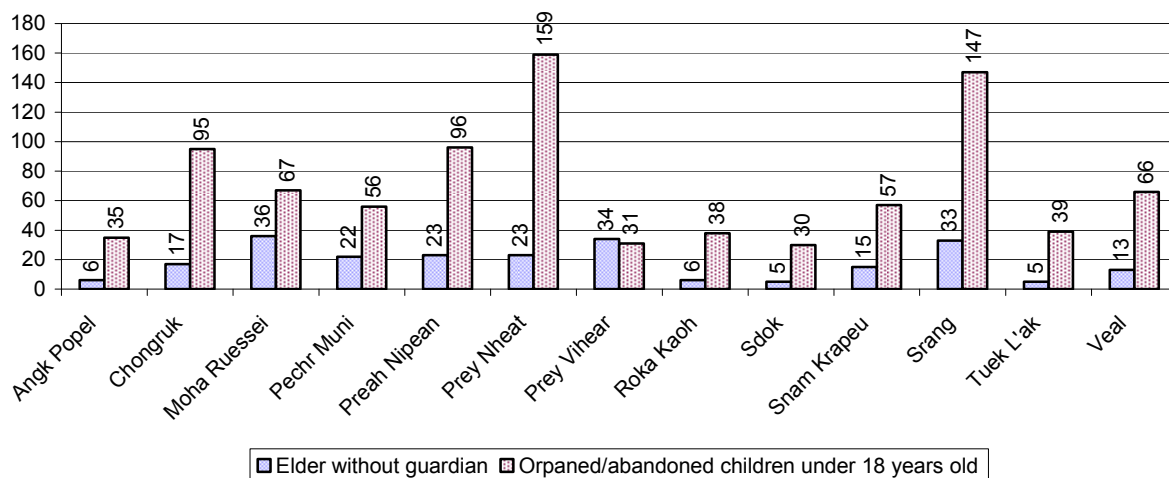
3.4.2 Registered Victims of sexual Abuse or Trafficking, by Commune, for 2008



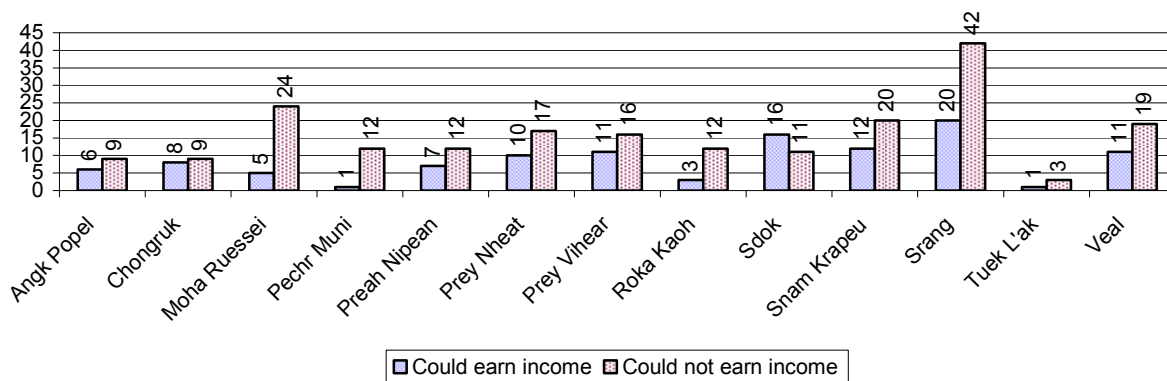
3.4.3 Registered Families with Member(s) using Drugs or living with HIV/AIDS, by Commune, for 2008



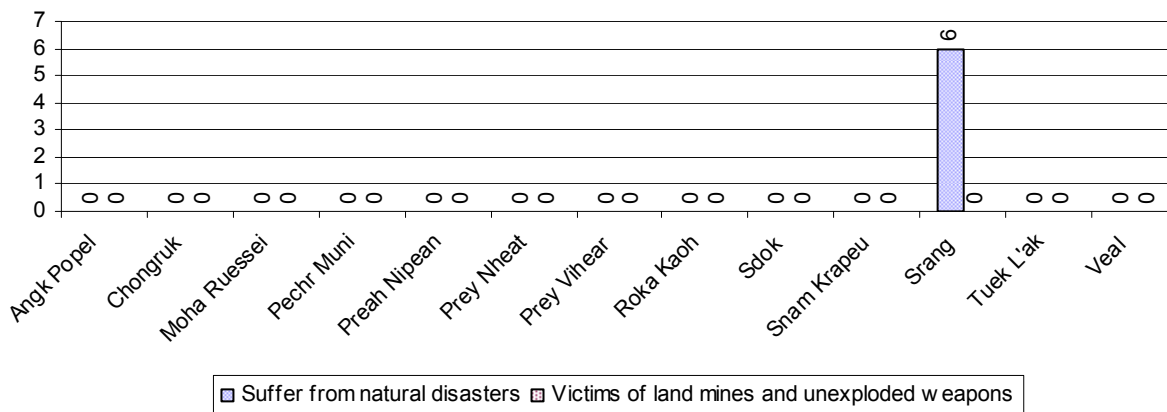
3.4.4 Elderly Persons without a Guardian and orphaned/abandoned Children under 18 years old, by Commune, for 2008



3.4.5 Number of disabled People who could or could not earn an Income, by Commune, for 2008



3.4.6 Number of Families who suffered from natural Disasters, and number of Victims of Land Mines and unexploded Weapons, by Commune, in 2008



3.5 Migration

3.5.1 Migration over 3 years

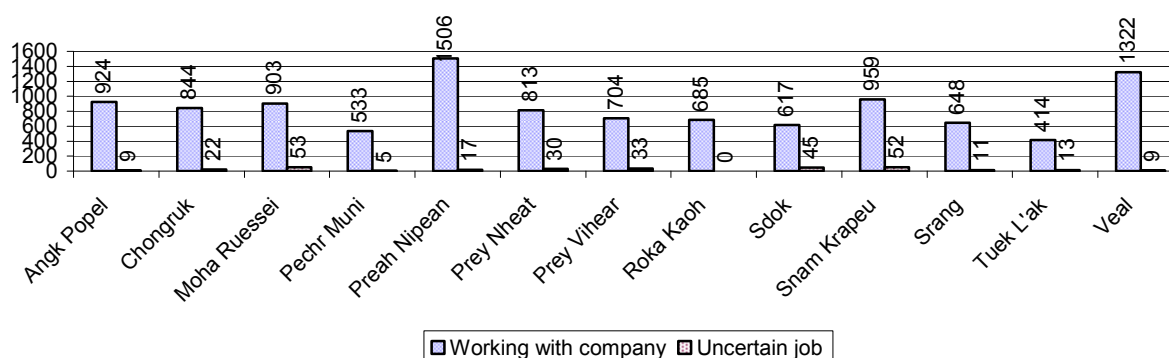
Description	2006	2007	2008
Number of families permanently in-migrated	families	42 families	116 families
Total number of people	528 person(s)	582 person(s)	510 person(s)
Total number of female	264 person(s)	299 person(s)	257 person(s)
Number of families permanently out-migrated	131 families	109 families	100 families
Total number of people	607 person(s)	482 person(s)	372 person(s)
Total number of female	309 person(s)	217 person(s)	174 person(s)
Number of families staying temporarily	67 families	53 families	48 families
Total number of people	245 person(s)	201 person(s)	167 person(s)
Total number of female	131 person(s)	88 person(s)	90 person(s)

3.5.2 Job Migration

Description	2006	2007	2008
Number of people migrated to work with company/factory	14%	16%	17% 10,872 persons
Number of people migrated to work, but have uncertain jobs	1%	1%	0% 299 persons

Note: Calculated as a percentage of the total population of 18-60 year olds

3.5.3 Number of People working outside their home Villages in a Company/Factory or with an uncertain Job in 2008

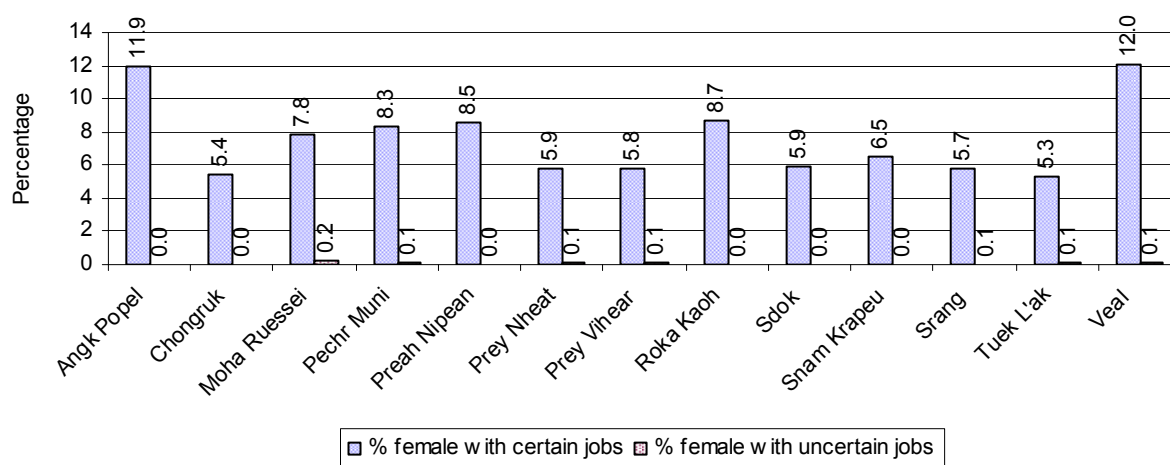


3.5.4 Female migration over 3 years

Description	2006 %	2007 %	2008	
			%	Number
Total number of migrants	7.7%	8.8%	9.2%	11,171 person(s)
Number of female migrants	6.4%	7.3%	7.4%	8,990 person(s)
Total number of migrants, who go to work with company/factory (with certain jobs)	7.3%	8.3%	8.9%	10,872 person(s)
Number of female migrants with certain jobs	6.3%	7.1%	7.3%	8,909 person(s)
Total number of migrants with uncertain jobs	0.5%	0.4%	0.2%	299 person(s)
Number of female migrants with uncertain jobs	0.2%	0.2%	0.1%	81 person(s)

Note: Calculated as a percentage of the total population

3.5.5 Percentage female Migrants with certain and uncertain Jobs, by Commune, in 2008



Note: Calculated as a percentage of the total population of the commune

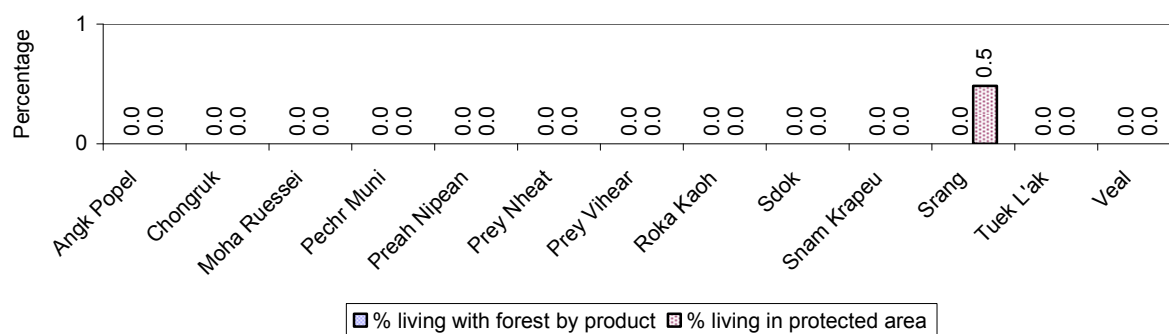
4 Natural Resources and Environment (NRE)

4.1 Families involved with NRE issues over 3 years

Description	2006 %	2007 %	2008	
			%	Number
Families living with forest by products	0 %	0 %	0 %	0 families
Families living in a protected area	0 %	0 %	0 %	10 families
Houses with access to garbage collection service	0 %	0 %	0 %	50 families
Families affected by environmental pollution	1 %	1 %	1 %	201 families
Families using chemical fertilizer	87 %	84 %	82 %	19,433 families
Families using chemical pesticide	36 %	35 %	33 %	7,813 families

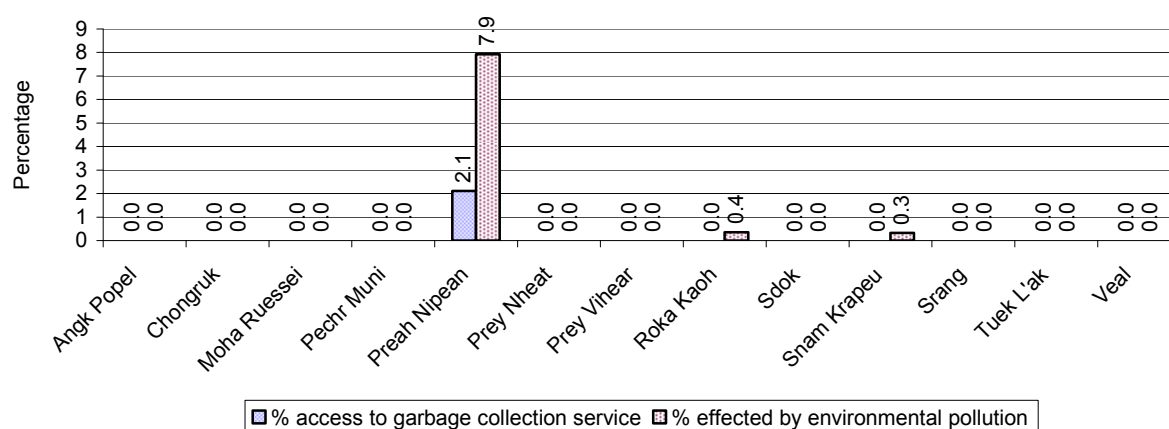
Note: Calculated as a percentage of the total number of families

4.2 Percentage of Families involved with Natural Resource issues, by Commune, for 2008



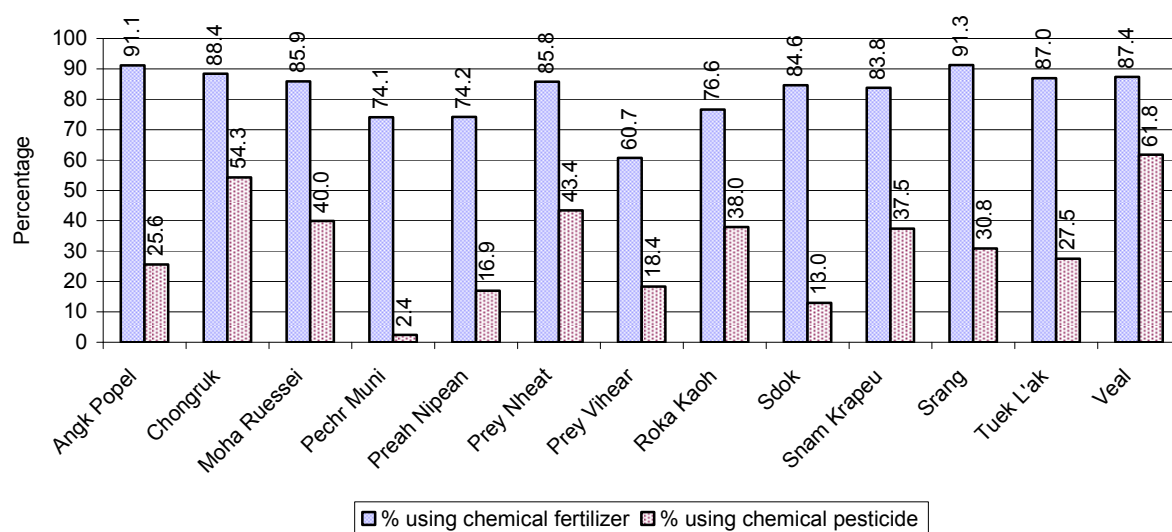
Note: Calculated as a percentage of the number of families in each commune

4.3 Percentage Houses with access to Garbage collection and Families affected by environmental Pollution, by Commune, for 2008



Note: Garbage collection is calculated as a percentage of the total number of houses in each commune and families affected by environmental pollution is calculated as a percentage of the total number of families in each commune.

4.4 Percentage Families using chemical Fertilizer and chemical Pesticides, by Commune, for 2008



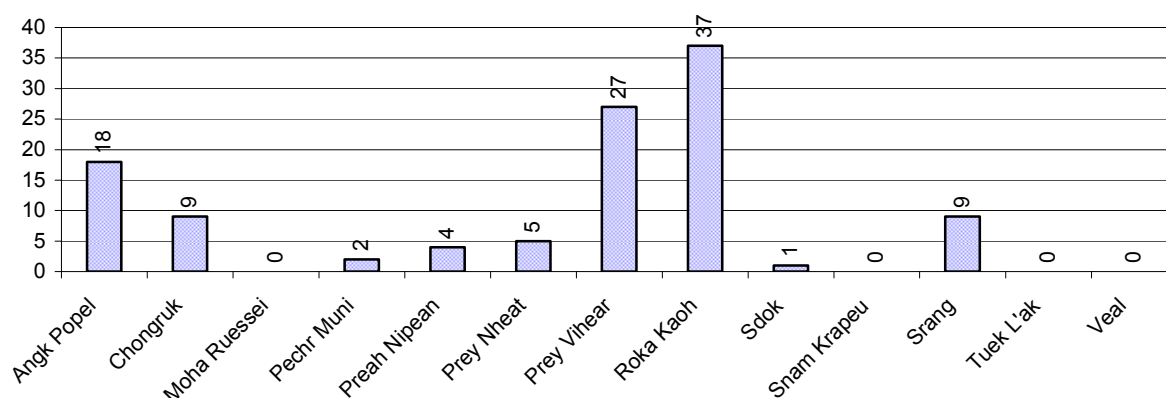
Note: Calculated as a percentage of the total number of families in each commune

5 Administration and Security

5.1 Birth Registration across 3 years

Description	2006	2007	2008
Number of infants to be registered	1,876 person(s)	2,013 person(s)	1,951 person(s)
Number of unregistered infants the year	590 person(s)	288 person(s)	112 person(s)
Percentage of infants unregistered	31 %	14 %	6 %

5.2 Number of unregistered Infants born in 2008, by Commune

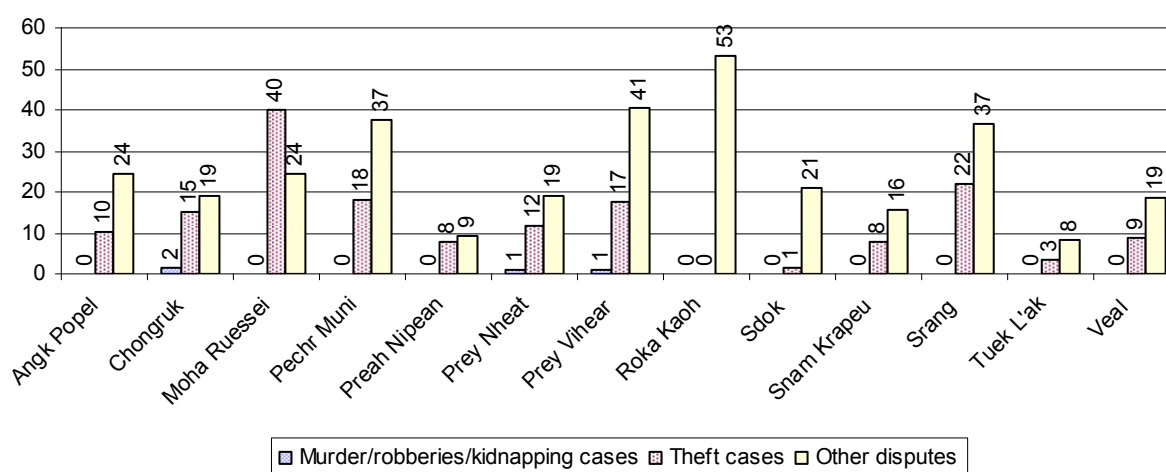


5.3 Registered criminal Cases over 3 years

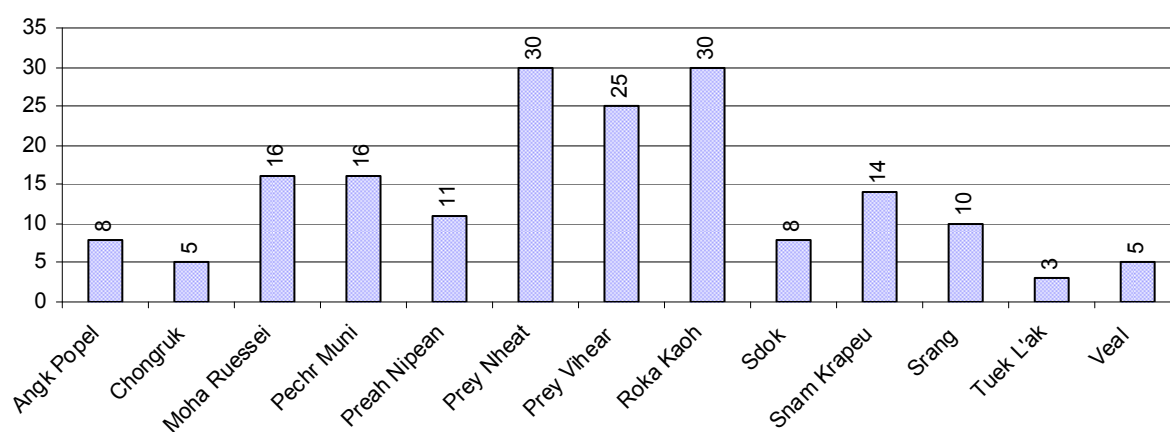
Description	2006	2007	2008
Murders, robberies and kidnapping cases	3 case(s)	8 case(s)	4 case(s)
Theft cases	215 case(s)	230 case(s)	158 case(s)
land dispute cases	180 case(s)	174 case(s)	181 case(s)
Other disputes cases	366 case(s)	308 case(s)	293 case(s)

Note: this reflects only registered criminal cases

5.4 Registered criminal Cases per 10,000 people, by Commune, for 2008



5.5 Number of registered Land Disputes, by Commune, in 2008

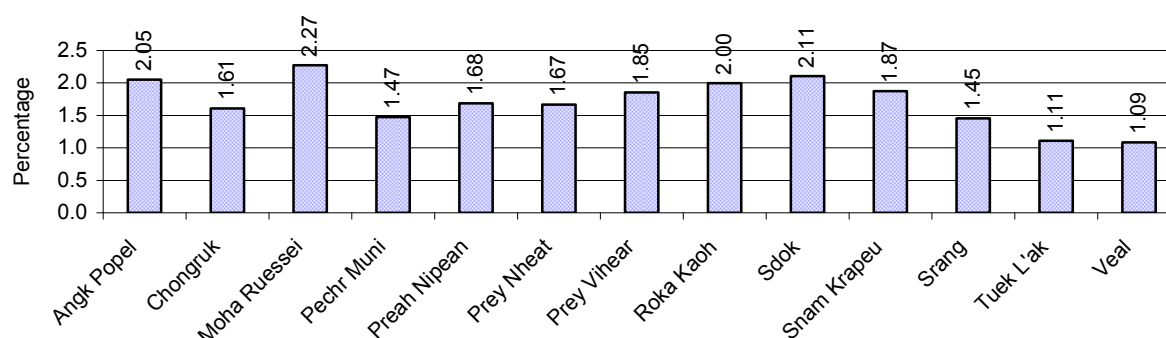


6 Gender

6.1 Registered Domestic Violence over 3 years

Description		2006	2007	2008
Families experiencing domestic violence		436 families	424 families	407 families(s)
% families experiencing domestic violence		2 %	2 %	2 %
Domestic violence cases reported by village chiefs		307 case(s)	233 case(s)	234 case(s)
Type	Physical violence	159 case(s)	116 case(s)	160 case(s)
	Sexual violence	4 case(s)	12 case(s)	2 case(s)
	Mental violence	112 case(s)	42 case(s)	40 case(s)
	Household economic violence	32 case(s)	63 case(s)	32 case(s)
Number of administrative decisions on domestic violence		160 case(s)	78 case(s)	153 case(s)
% of administrative decisions on domestic violence		52 %	33 %	65 %

6.2 Percentage of registered cases of Families experiencing domestic Violence, by Commune, in 2008



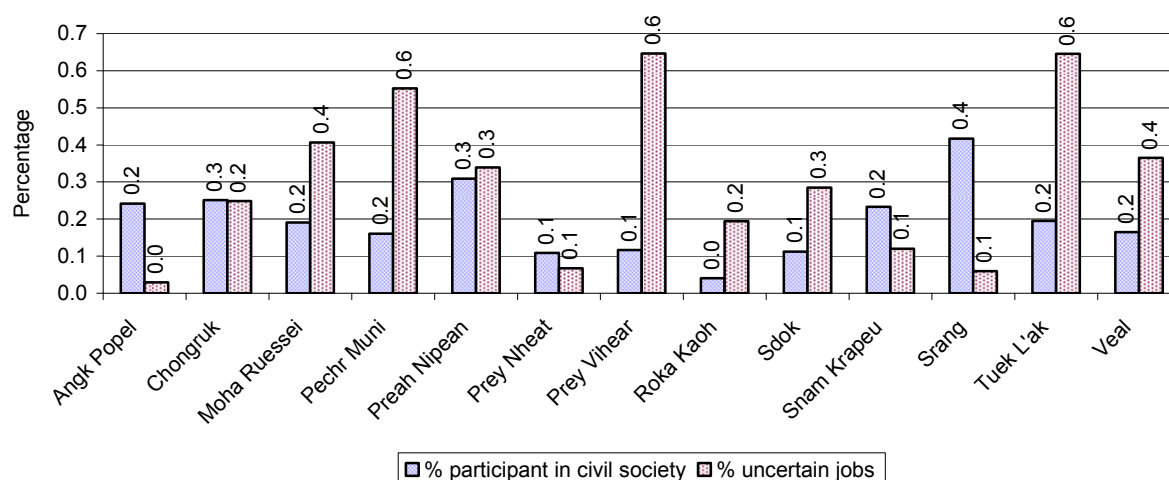
Note: Calculated as a percentage of the total number of families in each commune

6.3 Women's involvement over 3 years

Description	2006 %	2007 %	2008	
			%	Number
People participating in civil society	1%	1%	1%	658 person(s)
Women participating in civil society	1%	0%	0%	249 person(s)
People, 18-60 yrs, with uncertain/irregular jobs	3%	7%	1%	509 person(s)
Women, 18-60 yrs, with uncertain/irregular jobs	1%	3%	0%	186 person(s)

Note: Participation can be in NGOs, CBOs, credit groups, women's unions, parties and other civil society organizations. The first section is calculated as a percentage of the total population. The second section is calculated as a percentage of the total 18-60 year old population.

6.4 Percentage of Female Participants in Civil Society and of 18-60 year women with uncertain Jobs, by Commune, in 2008



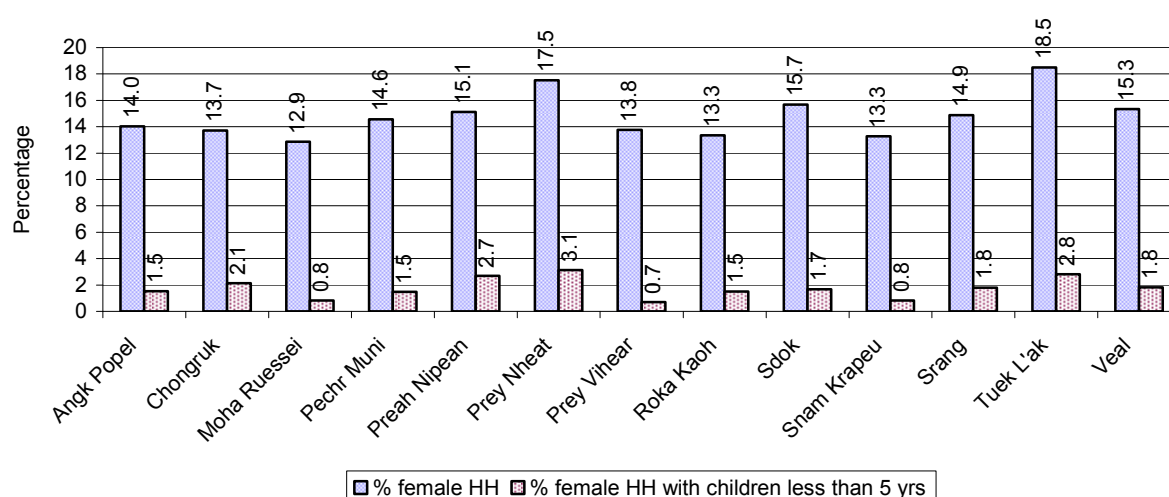
Note: Percentage of female participants in civil society is calculated as a percentage of the total population per commune. The percentage of 18-60 years old women with uncertain jobs is calculated as a percentage of the total 18-60 year old population per commune.

6.5 Female-headed Households over 3 years

Families with:	2006	2007	2008	
	%	%	%	Number
Households in which a woman is the family head	16%	15%	15%	3,476 families
Households in which a woman is the family head with children of less than 5 yrs	2%	2%	2%	416 families

Note: Calculated as a percentage of the total number of families

6.6 Percentage female-headed Households and with Children of less than 5 years old, by Commune, in 2008



Note: Calculated as a percentage of the total number of families in each commune
HH: Headed Household

7 Indigenous People in the District

7.1 Ethnic Minorities in the District over 3 years

Race of indigenous	2006		2007		2008	
	# families	# population	# families	# population	# families	# population
Phnong	0 families	0 person(s)	0 families	0 person(s)	0 families	0 person(s)
Kouy	0 families	0 person(s)	0 families	0 person(s)	0 families	0 person(s)
Stieng	0 families	0 person(s)	0 families	0 person(s)	0 families	0 person(s)
Mil	0 families	0 person(s)	0 families	0 person(s)	0 families	0 person(s)
Kroal	0 families	0 person(s)	0 families	0 person(s)	0 families	0 person(s)
Thmorn	0 families	0 person(s)	0 families	0 person(s)	0 families	0 person(s)
Khaonh	0 families	0 person(s)	0 families	0 person(s)	0 families	0 person(s)
Tompouonn	0 families	0 person(s)	0 families	0 person(s)	0 families	0 person(s)
Charay	0 families	0 person(s)	0 families	0 person(s)	0 families	0 person(s)
Kroeung	0 families	0 person(s)	0 families	0 person(s)	0 families	0 person(s)
Kavet	0 families	0 person(s)	0 families	0 person(s)	0 families	0 person(s)
Saouch	0 families	0 person(s)	0 families	0 person(s)	0 families	0 person(s)
Lun	0 families	0 person(s)	0 families	0 person(s)	0 families	0 person(s)
Kachak	0 families	0 person(s)	0 families	0 person(s)	0 families	0 person(s)
Praov	0 families	0 person(s)	0 families	0 person(s)	0 families	0 person(s)
Others	0 families	0 person(s)	0 families	0 person(s)	0 families	0 person(s)
Total	0 families	0 person(s)	0 families	0 person(s)	0 families	0 person(s)

Note: "Others" refer to other ethnic groups which are not listed.

7.2 Other Minorities in the District over 3 years

Minority	2006		2007		2008	
	# families	# population	# families	# population	# families	# population
Khmer Islamic	4 families	30 person(s)	1 families	6 person(s)	7 families	29 person(s)
Vietnamese	2 families	21 person(s)	2 families	19 person(s)	0 families	0 person(s)
Laos	1 families	1 person(s)	0 families	0 person(s)	1 families	2 person(s)

Note: Number of indigenous and minority population are additional data, so some village may not recorded.

SECTION C: PLANS AND PROJECTS

8 Priorities and Plans

8.1 Priorities of Commune Councils for 2009 in the District by Sector

The District Priority Activity Matrix (DPAM) data are taken from the CDPD. The DPAM is used for the District Integration Workshop (DIW), to show what kind of projects the commune has proposed in their Commune Investment Plan (CIP) for 2009. Donors, departments and other agencies then consider which projects they want to support and which projects they are not interested in. This results in Temporary Agreements between the Commune Council and the Supporter (NGO, Department, private donor, etc), as shown in table 8.2

No.	Project Name	Angk Popel	Chongruk	Moha Ruessei	Pechr Muni	Preah Nipean	Prey Nheat
		50301	50302	50303	50304	50305	50306
Economic							
1	Compost fertilizer training	2 training	11 training			4 training	5 training
2	Chemical and pesticide application training	2 training				3 training	
3	Vegetable growing training		10 training			27 training	3 training
4	Fruit tree cultivation training						
5	Rice field demonstration				1 training		2 demo
6	IPM training					3 training	
7	Subsidiary cropping technique training	3 training					
8	Mushroom growing training	2 training				3 training	
9	Rice cultivation technique training	4 training	10 training	4 training			8 training
10	E.M technique training						
11	Animal vaccination request	3 time	5 time	22 time	2 time	3 time	3 time
12	Village veterinary training				1 training	2 training	2 training
13	Animal raising training				1 training	4 training	10 training
14	Chicken raising training	3 training	6 training			4 training	
15	Red worm raising technique training						
16	Rice seed request			19800 Kg	1500 Kg		
17	Fruit trees seedling request						
18	Calf for raising request	5 Head		110 Head	35 Head	10 Head	25 Head
19	Sow for raising request		80 Head		73 Head		25 Head
20	Pesticide request						
21	Vegetable seeds request						1892 package

District Data Book 2009: Development Plans and Projects

No.	Project Name	Angk Popel	Chongruk	Moha Ruessei	Pechr Muni	Preah Nipean	Prey Nheat
		50301	50302	50303	50304	50305	50306
22	Chicken request				1050 Head		
23	Family fish pond construction						
24	Fish raising training	2 training			6 training	3 training	3 training
25	Fish fingerling request		16000 Head				10000 Head
26	Fish hatchery station construction						
27	Road maintenance committee	5 Team					
28	Road maintenance project				2800 m		
29	Laterite/natural gravel road construction		7000 m				2000 m
30	Culvert construction			40 place	5 place		
31	Bridger construction						
32	Earth road repairing				2800 m		
33	Laterite/natural gravel road repairing	3000 m		14000 m		2500 m	
34	Culvert repairing	6 place					3 place
35	Water gate construction					5 place	
36	Irrigation wells construction						
37	Water gate plug construction	1 place					
38	Canal repairing	2000 m	6000 m	12000 m	4500 m	1800 m	4000 m
39	Dam repairing	30000 m					
40	Water gate repairing	2 place					
41	Reservoirs repairing						
42	Irrigation pond repairing		10000 m3	22 Pond	1 Pond	7 Pond	
43	Rice bank establish				4 place		
44	Livestock bank		150 Head				
45	Development of natural tourism area						
46	Weaving handicraft establishments	1 training					
Social							
1	Family planning						2 time
2	Antenatal care						
3	Reproductive health awareness education						
4	Antenatal care service accessibility						

District Data Book 2009: Development Plans and Projects

No.	Project Name	Angk Popel	Chongruk	Moha Ruessei	Pechr Muni	Preah Nipean	Prey Nheat
		50301	50302	50303	50304	50305	50306
	improvement						
5	Women and child health care program		1 time				
6	Sexual disease treatment needs						
7	HIV/AIDS awareness education	2 time				2 time	
8	HIV/AIDS infected person assistance						2 time
9	HIV/AIDS orphan children assistance						1 time
10	Health/hygiene education for local people						
11	Transmitted disease education and prevention	2 time					
12	Health education service at health center						
13	Women and children health care education						
14	Health education on water use hygiene						
15	Food quality control						
16	Vitamin A provision campaign						
17	Maternal health education	2 time					
18	Children and women vaccination	4 time			2 time	4 time	
19	Antenatal vaccination provision						
20	Health clinic service						
21	Health network creation/strengthening						
22	VHV training	2 training				2 training	
23	Midwife strengthening/training						
24	TBA training						
25	Tuberculosis treatment accessibility						
26	Mosquito nets distribution/treatment						
27	Mosquito larvae removal treatment						2 time
28	Dengue fever education programme						
29	Breastfeeding awareness education						
30	Pond water construction/rehabilitation						
31	Latrine construction	40 toilet	120 toilet	90 toilet	42 toilet	90 toilet	100 toilet
32	Latrine use education						
33	Sanitation day campaign organizing				3 time		
34	Sanitation education					2 time	

District Data Book 2009: Development Plans and Projects

No.	Project Name	Angk Popel	Chongruk	Moha Ruessei	Pechr Muni	Preah Nipean	Prey Nheat
		50301	50302	50303	50304	50305	50306
35	Commune health center construction		1 building				
36	Village health post construction	1 building					
37	Water filter equipment supply	200 Container		310 Container	189 Container	50 Container	1892 Container
38	Giant water jar provision		52 Jar				
39	Wells water testing						
40	Mixed wells construction	2 well					
41	Pump wells construction	3 well		22 well	13 well	12 well	
42	Ring wells construction				15 well	30 well	
43	Ponds construction						
44	Pump wells repairing	4 well	14 well		14 well	2 well	25 well
45	Ring wells repairing						
46	Ponds repairing	2 Pond			4 Pond		
47	Literacy class	5 class		16 class			
48	Literacy teacher support						
49	Literacy teacher training						
50	Literacy class participation encouragement						
51	Kindergarten school construction/repair	8 class		13 building	6 class	4 class	
52	Kid center creation/support	8 person				6 class	
53	Pre-school teacher/kid keeper support	8 person		26 person	12 person		25 person
54	Children club support					5 schools	
55	Kid center nurse training				2 training		
56	Kindergarten equipment provision	3 place		13 place	12 class		
57	Motivating pupil's parents for school enrollment	1 time			1 time	1 time	25 time
58	Poor pupils enrollment support	2 time					
59	School materials support to poor pupils						
60	Food/meal provision to school children						25 class
61	Scholarship provision to poor pupils						
62	Vocational training						
63	Bicycle/motorcycle/radio repairing skill training	1 training		3 training			2 training
64	Electric equipment repair skill training						2 training

District Data Book 2009: Development Plans and Projects

No.	Project Name	Angk Popel	Chongruk	Moha Ruessei	Pechr Muni	Preah Nipean	Prey Nheat
		50301	50302	50303	50304	50305	50306
65	Artificial limbs/handcart provision/repair						
66	Food for work needs				7500 Kg		
67	Khmer culture awareness education						1 time
68	Khmer "Pinpeat" music skill training/provision						2 training
69	Food/materials support to orphan				2 time		
70	House for the poor construction/repairing				19 building		
NREM							
1	Environmental awareness and law education		5 time		2 time		2 time
2	Fishery law education		5 time				
3	Forestry law education				2 time		
4	Firewood saving cooking stove						100 set
5	Environmental poster installation				2 board		
6	Sugar palm conservation education	3 time			2 time		
7	Education on the effect of polluted water						
8	Organizing environment day						1 time
9	NREM education campaign	3 time				2 time	
10	NREM programme						
11	NREM strengthening				1 time		
12	Forestry protection poster setting up						3 board
13	Tree plantation project			22 time			
14	Establishment of tree nursery			4 Garden		1 Garden	
15	Organizing tree planting day		1200 Tree	22 time		2400 Tree	1 time
16	Tree planting promotion/dissemination	2 time	9 time				1 time
17	Illegal fishing prevention		2 time			3 time	
18	Natural water ways/reservoirs rehabilitation/conservation						
19	Fish raising community support			36 Team	45 Team		
20	Community forestry activities support						
21	Forest protection strengthening						
22	Forestry soil improvement project				1 time		
23	Sewage culvert system	2 place	1200 m				

No.	Project Name	Angk Popel	Chongruk	Moha Ruessei	Pechr Muni	Preah Nipean	Prey Nheat
		50301	50302	50303	50304	50305	50306
	construction/rehabilitation						
24	Solving rubbish problems						
25	Drainage canal construction/rehabilitation					1 place	
26	Environmental pollution reduction			22 time			
27	Biogas cooking project	9 set		22 set	6 set		
28	Family waste bin encouragement				150 Garbage bin		
29	Waste management education						
30	Sanitation awareness poster installation				3 piece		
Administration and Security							
1	Civil registration encouragement	3 time	9 time	22 time	1 time		
2	Administration and commune law training					1 training	1 training
3	Good governance training				1 training		1 training
4	Facilitation skills training						
5	Conflict resolution training						1 training
6	Village level capacity building				1 time		
7	Human rights and law training						
8	Citizen education and conflict resolution facilitation						
9	Human rights committee meeting						
10	Local planning system strengthening				1 time		
11	Village/commune data collection strengthening				1 time		1 time
12	Commune office construction/renovation						
13	Village office construction/renovation				6 building		
14	Major equipment to support commune administration	1 set					
15	Land law dissemination		9 time			4 time	1 time
16	Provision of land titles/certificates	600 doc					
17	Land registration dissemination/enforcement	3 time					
18	Gambling control/elimination activation						

No.	Project Name	Angk Popel	Chongruk	Moha Ruessei	Pechr Muni	Preah Nipean	Prey Nheat
		50301	50302	50303	50304	50305	50306
19	Stealing elimination activation		9 time				
20	Abused/violated/illegal acts quelled activation						
21	Law/regulation dissemination					4 time	
22	Local information dissemination				1 time		
23	Village poster board installation			22 board			
24	Development plan dissemination				1 time		
25	VDC formation/strengthening				1 time		
Gender							
1	Gender mainstreaming concept training						
2	Gender mainstreaming in CIP						
3	Women role in development strengthening/dissemination			4 time			1 time
4	Gender mainstreaming among local people			22 time			25 time
5	Gender concept/equity mainstreaming				1 training		
6	Gender and child rights dissemination			22 time	1 time		
7	Women & Children FP strengthening	2 time	10 time			2 time	
8	CCWCs strengthening/activation			4 time	1 time	2 training	
9	Women & Children FP budget support				12 Month		
10	CCWC budget operation support				4 time		
11	Women capacity building for social participation			22 time	1 time		
12	Women leadership strengthening/capacity building						2 time
13	Gender capacity building study tour						1 time
14	Woman and children's rights dissemination		13 time		1 time		
15	Women and men roles/rights dissemination		5 time	22 time			
16	Women international day organizing	1 time		1 time	1 time	1 time	
17	Children's international day celebration	1 time			1 time	1 time	
18	Women/children rights alleviation support	2 time					
19	Girls rights in access to education dissemination						1 time
20	Women vocational training						2 training

District Data Book 2009: Development Plans and Projects

No.	Project Name	Angk Popel	Chongruk	Moha Ruessei	Pechr Muni	Preah Nipean	Prey Nheat
		50301	50302	50303	50304	50305	50306
21	Tailor skill training	1 training					
22	Lady makeup/hair dressing skill training					2 training	
23	Vine/rattan/leaf/mat weaving skill training					2 training	
24	Law against domestic violence dissemination	3 time	5 time		1 time	3 time	25 time
25	Rescue children & women from violence						
26	Law against trafficking dissemination					2 time	1 time
27	Trafficking of women/children control activity strengthening						
28	Children's labor exploitation elimination					2 time	

Continue...

continue...

No.	Project Name	Prey Vihear	Roka Kaoh	Sdok	Snam Krapeu	Srang	Tuek L'ak	Veal
		50307	50308	50309	50310	50311	50312	50313
Economic								
1	Compost fertilizer training	2 training	6 training	2 training	9 training	2 training	4 training	3 training
2	Chemical and pesticide application training							
3	Vegetable growing training	3 training						
4	Fruit tree cultivation training	2 training						
5	Rice field demonstration							
6	IPM training							
7	Subsidiary cropping technique training							
8	Mushroom growing training	2 training	2 training					
9	Rice cultivation technique training	3 training	5 training	2 training	2 training	2 training	2 training	3 training
10	E.M technique training	2 training						
11	Animal vaccination request	19 time	6 time	1 time	9 time		2 time	2 time
12	Village veterinary training	2 training	12 training	1 training				3 training
13	Animal raising training	3 training	4 training	2 training	8 training			
14	Chicken raising training							
15	Red worm raising technique training	2 training						

District Data Book 2009: Development Plans and Projects

No.	Project Name	Prey Vihear	Roka Kaoh	Sdok	Snam Krapeu	Srang	Tuek L'ak	Veal
		50307	50308	50309	50310	50311	50312	50313
16	Rice seed request	2500 Kg						
17	Fruit trees seedling request	5000 Tree						
18	Calf for raising request							
19	Sow for raising request							
20	Pesticide request			4785 package				
21	Vegetable seeds request		1291 package				418 package	
22	Chicken request		510 Head					
23	Family fish pond construction		12 Pond	2 Pond	5 Pond			
24	Fish raising training	2 training		2 training	3 training			3 training
25	Fish fingerling request			35200 Head	51300 Head	15000 Head	3000 Head	38500 Head
26	Fish hatchery station construction		40 Reservoir					
27	Road maintenance committee							
28	Road maintenance project							
29	Laterite/natural gravel road construction							
30	Culvert construction	6 place	12 place	15 place	5 place			
31	Bridger construction			4 place				
32	Earth road repairing	5000 m	3664 m		3750 m		1200 m	2000 m
33	Laterite/natural gravel road repairing	2500 m		9390 m				
34	Culvert repairing							
35	Water gate construction	2 place						2 place
36	Irrigation wells construction						2 well	
37	Water gate plug construction					4 place		
38	Canal repairing		3 Line	3500 m	1750 m	1 Line		1500 m
39	Dam repairing	2300 m	3 place	25000 m3	1 place	6 place	210 m	2 place
40	Water gate repairing			3 place				

No.	Project Name	Prey Vihear	Roka Kaoh	Sdok	Snam Krapeu	Srang	Tuek L'ak	Veal
		50307	50308	50309	50310	50311	50312	50313
41	Reservoirs repairing						1 place	
42	Irrigation pond repairing	4 place		21100 m3	2010 m	3 place		
43	Rice bank establish						24 T	
44	Livestock bank	30 Head				9 Head	150 Head	
45	Development of natural tourism area							1 place
46	Weaving handicraft establishments							
Social								
1	Family planning		6 time	2 time	6 time	2 time		3 time
2	Antenatal care				24 time	1 time		
3	Reproductive health awareness education			4 time				
4	Antenatal care service accessibility improvement			2 time				
5	Women and child health care program			5 time	24 time	1 time	2 time	3 time
6	Sexual disease treatment needs				24 time	2 time		
7	HIV/AIDS awareness education				12 time	1 time	2 time	3 time
8	HIV/AIDS infected person assistance							
9	HIV/AIDS orphan children assistance				24 time	1 time		
10	Health/hygiene education for local people	5 time			21 time			3 time
11	Transmitted disease education and prevention							
12	Health education service at health center			2 time				
13	Women and children health care education		2 time					
14	Health education on water use hygiene			2 time				3 time
15	Food quality control							3 time
16	Vitamin A provision campaign			2 time				
17	Maternal health education		6 time		24 time			
18	Children and women vaccination	5 time	6 time	6 time	24 time	2 time	2 time	5 time
19	Antenatal vaccination provision			9 time				
20	Health clinic service					2 time		
21	Health network creation/strengthening					1 time		

District Data Book 2009: Development Plans and Projects

No.	Project Name	Prey Vihear	Roka Kaoh	Sdok	Snam Krapeu	Srang	Tuek L'ak	Veal
		50307	50308	50309	50310	50311	50312	50313
22	VHV training	2 training	6 training					3 training
23	Midwife strengthening/training	1 training						
24	TBA training		6 training					3 training
25	Tuberculosis treatment accessibility				24 time			
26	Mosquito nets distribution/treatment	510 mosqui-net						
27	Mosquito larvae removal treatment	5000 package			24 time			
28	Dengue fever education programme				24 time	1 time		
29	Breastfeeding awareness education				24 time	2 time		
30	Pond water construction/rehabilitation					8 Pond		
31	Latrine construction		400 toilet	270 toilet	6 toilet		24 toilet	119 toilet
32	Latrine use education				24 time	2 time	2 time	
33	Sanitation day campaign organizing							
34	Sanitation education				8 training		2 time	
35	Commune health center construction							
36	Village health post construction							
37	Water filter equipment supply		70 Container		19 Container		300 Container	
38	Giant water jar provision							
39	Wells water testing							3 time
40	Mixed wells construction		15 well					10 well
41	Pump wells construction		10 well	6 well		5 well	4 well	22 well
42	Ring wells construction					11 well		
43	Ponds construction			2800 m3				
44	Pump wells repairing				2 well			22 well
45	Ring wells repairing	10 well					4 well	
46	Ponds repairing				6 Pond		2 Pond	11 Pond
47	Literacy class	6 class	9 class	3 class			2 class	
48	Literacy teacher support		9 person					

District Data Book 2009: Development Plans and Projects

No.	Project Name	Prey Vihear	Roka Kaoh	Sdok	Snam Krapeu	Srang	Tuek L'ak	Veal
		50307	50308	50309	50310	50311	50312	50313
49	Literacy teacher training	6 person						
50	Literacy class participation encouragement			2 time				
51	Kindergarten school construction/repair		9 building		8 class	5 class	3 building	1 building
52	Kid center creation/support							
53	Pre-school teacher/kid keeper support				7 person		12 person	
54	Children club support	6 place						
55	Kid center nurse training							
56	Kindergarten equipment provision				4 class		12 set	
57	Motivating pupil's parents for school enrollment		6 time			9 time		
58	Poor pupils enrollment support				4 time			
59	School materials support to poor pupils				4 time	9 time		
60	Food/meal provision to school children	9 Month	9 class					
61	Scholarship provision to poor pupils				2 time	2 time		
62	Vocational training	2 training						
63	Bicycle/motorcycle/radio repairing skill training		1 training					
64	Electric equipment repair skill training		1 training					
65	Artificial limbs/handcart provision/repair	2 time						
66	Food for work needs							
67	Khmer culture awareness education							
68	Khmer "Pinpeat" music skill training/provision							
69	Food/materials support to orphan							
70	House for the poor construction/repairing							
NREM								
1	Environmental awareness and law education		1 time		2 time		1 time	3 time
2	Fishery law education				2 time			
3	Forestry law education					2 time		
4	Firewood saving cooking stove				2 set			
5	Environmental poster installation							
6	Sugar palm conservation education	3 time			2 time			
7	Education on the effect of polluted water						1 time	

District Data Book 2009: Development Plans and Projects

No.	Project Name	Prey Vihear	Roka Kaoh	Sdok	Snam Krapeu	Srang	Tuek L'ak	Veal
		50307	50308	50309	50310	50311	50312	50313
8	Organizing environment day				1 time			
9	NREM education campaign							
10	NREM programme				2 time			
11	NREM strengthening					2 time		
12	Forestry protection poster setting up							
13	Tree plantation project							4900 Tree
14	Establishment of tree nursery	1 place		1 Garden				
15	Organizing tree planting day	2 time		1 time				
16	Tree planting promotion/dissemination					1 time		3 time
17	Illegal fishing prevention	3 time						
18	Natural water ways/reservoirs rehabilitation/conservation			5 Reservoir				
19	Fish raising community support			18 Team		2 Team	2 Team	
20	Community forestry activities support					2 Forestry Community		
21	Forest protection strengthening		3 Team					
22	Forestry soil improvement project							
23	Sewage culvert system construction/rehabilitation							
24	Solving rubbish problems							2 time
25	Drainage canal construction/rehabilitation							
26	Environmental pollution reduction							
27	Biogas cooking project	2 training	5 set				12 set	
28	Family waste bin encouragement							
29	Waste management education							3 time
30	Sanitation awareness poster installation							
Administration and Security								
1	Civil registration encouragement		6 training				2 time	3 time
2	Administration and commune law training				2 training			
3	Good governance training							

District Data Book 2009: Development Plans and Projects

No.	Project Name	Prey Vihear	Roka Kaoh	Sdok	Snam Krapeu	Srang	Tuek L'ak	Veal
		50307	50308	50309	50310	50311	50312	50313
4	Facilitation skills training	1 training						
5	Conflict resolution training							
6	Village level capacity building							3 time
7	Human rights and law training		4 time					
8	Citizen education and conflict resolution facilitation						1 time	
9	Human rights committee meeting						5 time	
10	Local planning system strengthening					2 time		
11	Village/commune data collection strengthening				1 time		1 time	
12	Commune office construction/renovation				1 building		1 building	
13	Village office construction/renovation							
14	Major equipment to support commune administration							
15	Land law dissemination	2 time		2 time		1 time	2 time	
16	Provision of land titles/certificates	3 time		1595 doc	2 time			
17	Land registration dissemination/enforcement			2 time				
18	Gambling control/elimination activation				4 time	3 time		
19	Stealing elimination activation							
20	Abused/violated/illegal acts quelled activation		3 Team					
21	Law/regulation dissemination							
22	Local information dissemination							
23	Village poster board installation							
24	Development plan dissemination							
25	VDC formation/strengthening							
Gender								
1	Gender mainstreaming concept training				3 training	2 training		
2	Gender mainstreaming in CIP				4 training	1 training		
3	Women role in development strengthening/dissemination							
4	Gender mainstreaming among local people		3 time					3 time
5	Gender concept/equity mainstreaming							

District Data Book 2009: Development Plans and Projects

No.	Project Name	Prey Vihear	Roka Kaoh	Sdok	Snam Krapeu	Srang	Tuek L'ak	Veal
		50307	50308	50309	50310	50311	50312	50313
6	Gender and child rights dissemination				4 time			
7	Women & Children FP strengthening					2 training	2 training	
8	CCWCs strengthening/activation				2 time		2 time	
9	Women & Children FP budget support							
10	CCWC budget operation support							
11	Women capacity building for social participation				2 time	2 time		
12	Women leadership strengthening/capacity building		3 time					
13	Gender capacity building study tour							
14	Woman and children's rights dissemination	2 time	6 time	3 time				3 time
15	Women and men roles/rights dissemination						2 time	
16	Women international day organizing	1 time		1 time	1 time	1 time	1 time	1 time
17	Children's international day celebration	1 time		1 time	1 time	1 time	1 time	1 time
18	Women/children rights alleviation support							
19	Girls rights in access to education dissemination				2 time	1 time		
20	Women vocational training	2 training						
21	Tailor skill training							
22	Lady makeup/hair dressing skill training							
23	Vine/rattan/leaf/mat weaving skill training							
24	Law against domestic violence dissemination	3 time	6 time	2 time	7 time	2 time	2 time	3 time
25	Rescue children & women from violence			2 time	3 time	1 time		
26	Law against trafficking dissemination							
27	Trafficking of women/children control activity strengthening		4 time	2 time				
28	Children's labor exploitation elimination							

Continue...

Continued...

No.	Project Name	Req.Project
		Total
Economic		
1	Compost fertilizer training	11
2	Chemical and pesticide application training	2
3	Vegetable growing training	4
4	Fruit tree cultivation training	1
5	Rice field demonstration	2
6	IPM training	1
7	Subsidiary cropping technique training	1
8	Mushroom growing training	4
9	Rice cultivation technique training	11
10	E.M technique training	1
11	Animal vaccination request	12
12	Village veterinary training	7
13	Animal raising training	7
14	Chicken raising training	3
15	Red worm raising technique training	1
16	Rice seed request	3
17	Fruit trees seedling request	1
18	Calf for raising request	5
19	Sow for raising request	3
20	Pesticide request	1
21	Vegetable seeds request	3
22	Chicken request	2
23	Family fish pond construction	3
24	Fish raising training	8
25	Fish fingerling request	7
26	Fish hatchery station construction	1
27	Road maintenance committee	1
28	Road maintenance project	1
29	Laterite/natural gravel road construction	2
30	Culvert construction	6

District Data Book 2009: Development Plans and Projects

No.	Project Name	Req.Project
		Total
31	Bridger construction	1
32	Earth road repairing	6
33	Laterite/natural gravel road repairing	5
34	Culvert repairing	2
35	Water gate construction	3
36	Irrigation wells construction	1
37	Water gate plug construction	2
38	Canal repairing	11
39	Dam repairing	8
40	Water gate repairing	2
41	Reservoirs repairing	1
42	Irrigation pond repairing	8
43	Rice bank establish	2
44	Livestock bank	4
45	Development of natural tourism area	1
46	Weaving handicraft establishments	1
Social		
1	Family planning	6
2	Antenatal care	2
3	Reproductive health awareness education	1
4	Antenatal care service accessibility improvement	1
5	Women and child health care program	6
6	Sexual disease treatment needs	2
7	HIV/AIDS awareness education	6
8	HIV/AIDS infected person assistance	1
9	HIV/AIDS orphan children assistance	3
10	Health/hygiene education for local people	3
11	Transmitted disease education and prevention	1
12	Health education service at health center	1
13	Women and children health care education	1
14	Health education on water use hygiene	2
15	Food quality control	1

District Data Book 2009: Development Plans and Projects

No.	Project Name	Req.Project
		Total
16	Vitamin A provision campaign	1
17	Maternal health education	3
18	Children and women vaccination	10
19	Antenatal vaccination provision	1
20	Health clinic service	1
21	Health network creation/strengthening	1
22	VHV training	5
23	Midwife strengthening/training	1
24	TBA training	2
25	Tuberculosis treatment accessibility	1
26	Mosquito nets distribution/treatment	1
27	Mosquito larvae removal treatment	3
28	Dengue fever education programme	2
29	Breastfeeding awareness education	2
30	Pond water construction/rehabilitation	1
31	Latrine construction	11
32	Latrine use education	3
33	Sanitation day campaign organizing	1
34	Sanitation education	3
35	Commune health center construction	1
36	Village health post construction	1
37	Water filter equipment supply	8
38	Giant water jar provision	1
39	Wells water testing	1
40	Mixed wells construction	3
41	Pump wells construction	9
42	Ring wells construction	3
43	Ponds construction	1
44	Pump wells repairing	7
45	Ring wells repairing	2
46	Ponds repairing	5
47	Literacy class	6

District Data Book 2009: Development Plans and Projects

No.	Project Name	Req.Project
		Total
48	Literacy teacher support	1
49	Literacy teacher training	1
50	Literacy class participation encouragement	1
51	Kindergarten school construction/repair	9
52	Kid center creation/support	2
53	Pre-school teacher/kid keeper support	6
54	Children club support	2
55	Kid center nurse training	1
56	Kindergarten equipment provision	5
57	Motivating pupil's parents for school enrollment	6
58	Poor pupils enrollment support	2
59	School materials support to poor pupils	2
60	Food/meal provision to school children	3
61	Scholarship provision to poor pupils	2
62	Vocational training	1
63	Bicycle/motorcycle/radio repairing skill training	4
64	Electric equipment repair skill training	2
65	Artificial limbs/handcart provision/repair	1
66	Food for work needs	1
67	Khmer culture awareness education	1
68	Khmer "Pinpeat" music skill training/provision	1
69	Food/materials support to orphan	1
70	House for the poor construction/repairing	1
NREM		
1	Environmental awareness and law education	7
2	Fishery law education	2
3	Forestry law education	2
4	Firewood saving cooking stove	2
5	Environmental poster installation	1
6	Sugar palm conservation education	4
7	Education on the effect of polluted water	1
8	Organizing environment day	2

No.	Project Name	Req.Project
		Total
9	NREM education campaign	2
10	NREM programme	1
11	NREM strengthening	2
12	Forestry protection poster setting up	1
13	Tree plantation project	2
14	Establishment of tree nursery	4
15	Organizing tree planting day	6
16	Tree planting promotion/dissemination	5
17	Illegal fishing prevention	3
18	Natural water ways/reservoirs rehabilitation/conservation	1
19	Fish raising community support	5
20	Community forestry activities support	1
21	Forest protection strengthening	1
22	Forestry soil improvement project	1
23	Sewage culvert system construction/rehabilitation	2
24	Solving rubbish problems	1
25	Drainage canal construction/rehabilitation	1
26	Environmental pollution reduction	1
27	Biogas cooking project	6
28	Family waste bin encouragement	1
29	Waste management education	1
30	Sanitation awareness poster installation	1
Administration and Security		
1	Civil registration encouragement	7
2	Administration and commune law training	3
3	Good governance training	2
4	Facilitation skills training	1
5	Conflict resolution training	1
6	Village level capacity building	2
7	Human rights and law training	1
8	Citizen education and conflict resolution facilitation	1
9	Human rights committee meeting	1

District Data Book 2009: Development Plans and Projects

No.	Project Name	Req.Project
		Total
10	Local planning system strengthening	2
11	Village/commune data collection strengthening	4
12	Commune office construction/renovation	2
13	Village office construction/renovation	1
14	Major equipment to support commune administration	1
15	Land law dissemination	7
16	Provision of land titles/certificates	4
17	Land registration dissemination/enforcement	2
18	Gambling control/elimination activation	2
19	Stealing elimination activation	1
20	Abused/violated/illegal acts quelled activation	1
21	Law/regulation dissemination	1
22	Local information dissemination	1
23	Village poster board installation	1
24	Development plan dissemination	1
25	VDC formation/strengthening	1
Gender		
1	Gender mainstreaming concept training	2
2	Gender mainstreaming in CIP	2
3	Women role in development strengthening/dissemination	2
4	Gender mainstreaming among local people	4
5	Gender concept/equity mainstreaming	1
6	Gender and child rights dissemination	3
7	Women & Children FP strengthening	5
8	CCWCs strengthening/activation	5
9	Women & Children FP budget support	1
10	CCWC budget operation support	1
11	Women capacity building for social participation	4
12	Women leadership strengthening/capacity building	2
13	Gender capacity building study tour	1
14	Woman and children's rights dissemination	6
15	Women and men roles/rights dissemination	3

District Data Book 2009: Development Plans and Projects

No.	Project Name	Req.Project
		Total
16	Women international day organizing	10
17	Children's international day celebration	9
18	Women/children rights alleviation support	1
19	Girls rights in access to education dissemination	3
20	Women vocational training	2
21	Tailor skill training	1
22	Lady makeup/hair dressing skill training	1
23	Vine/rattan/leaf/mat weaving skill training	1
24	Law against domestic violence dissemination	12
25	Rescue children & women from violence	3
26	Law against trafficking dissemination	2
27	Trafficking of women/children control activity strengthening	2
28	Children's labor exploitation elimination	1

Source: CDPD – District Priority Matrix

8.2 Temporary Agreements by Commune, for 2009

At the District Integration Workshop (DIW) the Supporters (donors, agencies, private donors, NGOs, etc.) identify which projects/activities they would like to support or they put forward their own projects to be implemented in a particular commune. Once there is agreement between Commune Councils and Supporters on specific projects a **Temporary Agreement** is signed by the commune and the Supporter to show their mutual commitment to the identified projects/activities.

It is important to keep in mind that such Temporary Agreements do not necessarily result in implementation.

8.2.1 Temporary Agreements for 2009 as per DIW 2008 for Commune: Angk Popel

Commune GIS	Commune	Temporary Agreements				Supporter	Funding Source	Listed in CIP befor DIW
		Project Name	Quantity	Unit	Est.Cost (K.Riels)			
Economic								
50301	Angk Popel	Chemical and pesticide application training	1	training	2000	Department of Agriculture Forestry and Fisheries	PIF	✓
50301	Angk Popel	Weaving handicraft establishments	1	training	2400	Department of Culture and Fine Arts	PIF	✓
Social								
50301	Angk Popel	HIV/AIDS orphan children assistance	3	person	2000	Department of Health	PIF	□
50301	Angk Popel	Children and women vaccination	1	time	8000	Department of Health		✓
50301	Angk Popel	HIV/AIDS awareness education	1	training	2000	Department of Health	PIF	✓
50301	Angk Popel	Motivating pupil's parents for school enrollment	1	time	2000	Department of Education Youth and Sports	PIF	✓
50301	Angk Popel	Transmitted disease education and prevention	1	training	8000	Department of Health		✓
50301	Angk Popel	VHV training	1	training	2000	Department of Health		✓
50301	Angk Popel	Family planning program	1	time	8000	Department of Health		□
50301	Angk Popel	Dengue fever awareness education	1	training	2000	Department of Health	PIF	□

District Data Book 2009: Development Plans and Projects

Commune GIS	Commune	Temporary Agreements				Supporter	Funding Source	Listed in CIP before DIW
		Project Name	Quantity	Unit	Est.Cost (K.Riels)			
50301	Angk Popel	Abet distribution for mosquito larvae removal treatment	1	time	6000	Department of Health	PIF	<input type="checkbox"/>
50301	Angk Popel	Breastfeeding awareness education	1	training	8000	Department of Health		<input type="checkbox"/>
50301	Angk Popel	Health service dissemination at health center	1	training	8000	Department of Health		<input type="checkbox"/>
50301	Angk Popel	Midwife capacity building	1	training	8000	Department of Health		<input type="checkbox"/>
50301	Angk Popel	Malaria awareness education	1	training	2000	Department of Health		<input type="checkbox"/>
50301	Angk Popel	Encourage Tuberculosis patients to get health services	1	time	8000	Department of Health		<input type="checkbox"/>
Gender								
50301	Angk Popel	Women/children rights alleviation support	2	time	1040	Department of Women	PIF	✓
50301	Angk Popel	Women international day organizing	1	time	40	Department of Women	PIF	✓
50301	Angk Popel	Law against domestic violence dissemination	2	training	1040	Department of Women	PIF	✓
50301	Angk Popel	Women & Children FP strengthening	3	training	120	Department of Women	PIF	✓

8.2.2 Temporary Agreements for 2009 as per DIW 2008 for Commune: Chongruk

Commune GIS	Commune	Temporary Agreements				Supporter	Funding Source	Listed in CIP before DIW
		Project Name	Quantity	Unit	Est.Cost (K.Riels)			
Social								
50302	Chongruk	Dengue fever awareness education	1	training	2000	Department of Health	PIF	<input type="checkbox"/>
50302	Chongruk	Family planning program	1	time	8000	Department of Health		<input type="checkbox"/>
50302	Chongruk	Women and children vaccinating support	1	time	8000	Department of Health		<input type="checkbox"/>
50302	Chongruk	HIV/AIDS awareness education	1	training	2000	Department of Health	PIF	<input type="checkbox"/>
50302	Chongruk	HIV/AIDS orphan children assistance	3	person	2000	Department of Health	PIF	<input type="checkbox"/>
50302	Chongruk	Child friendly school support	6	schools	5000	Department of Education Youth and Sports	PIF	<input type="checkbox"/>
50302	Chongruk	Abet distribution for mosquito larvae removal treatment	1	time	6000	Department of Health	PIF	<input type="checkbox"/>
50302	Chongruk	Breastfeeding awareness education	1	training	8000	Department of Health		<input type="checkbox"/>
50302	Chongruk	Transmitted disease and prevention awareness education	1	training	8000	Department of Health		<input type="checkbox"/>
50302	Chongruk	Health service dissemination at health center	1	training	8000	Department of Health		<input type="checkbox"/>
50302	Chongruk	Capacity building to midwife	1	training	8000	Department of Health		<input type="checkbox"/>
50302	Chongruk	Malaria awareness education	1	training	2000	Department of Health		<input type="checkbox"/>
50302	Chongruk	Encourage Tuberculosis patients to get health services	1	training	8000	Department of Health		<input type="checkbox"/>
50302	Chongruk	Village health volunteers training	1	training	2000	Department of Health		<input type="checkbox"/>
Gender								
50302	Chongruk	Law against domestic violence dissemination	2	training	1040	Department of Women	PIF	✓
50302	Chongruk	Women & Children FP	3	training	120	Department of Women	PIF	✓

Commune GIS	Commune	Temporary Agreements				Supporter	Funding Source	Listed in CIP before DIW
		Project Name	Quantity	Unit	Est.Cost (K.Riels)			
		strengthening						
50302	Chongruk	Women and men roles/rights dissemination	1	time	40	Department of Women	PIF	✓
50302	Chongruk	Woman and children's rights dissemination	2	training	1040	Department of Women	PIF	✓

8.2.3 Temporary Agreements for 2009 as per DIW 2008 for Commune: Moha Ruessei

Commune GIS	Commune	Temporary Agreements				Supporter	Funding Source	Listed in CIP befor DIW
		Project Name	Quantity	Unit	Est.Cost (K.Riels)			
Economic								
50303	Moha Ruessei	Chicken and duck raising training	1	training	1800	Farmer Livelihood Development		<input type="checkbox"/>
50303	Moha Ruessei	Fish raising training	1	training	1800	Farmer Livelihood Development		<input type="checkbox"/>
50303	Moha Ruessei	Rice cultivation technique training	1	training	1800	Farmer Livelihood Development		✓
50303	Moha Ruessei	Pig raising training	1	training	1800	Farmer Livelihood Development		<input type="checkbox"/>
Social								
50303	Moha Ruessei	Village health volunteers training	1	training	2000	Department of Health		<input type="checkbox"/>
50303	Moha Ruessei	Project proposal writing skill training	1	training	1800	Farmer Livelihood Development		<input type="checkbox"/>
50303	Moha Ruessei	Kindergarten equipment provision	2	place	4000	Department of Education Youth and Sports	PIF	✓
50303	Moha Ruessei	Literacy class	3	class	600	Department of Education Youth and Sports	PIF	✓
50303	Moha	Encourage Tuberculosis patients	1	time	8000	Department of Health		<input type="checkbox"/>

District Data Book 2009: Development Plans and Projects

Commune GIS	Commune	Temporary Agreements				Supporter	Funding Source	Listed in CIP befor DIW
		Project Name	Quantity	Unit	Est.Cost (K.Riels)			
	Ruessei	to get health services						
50303	Moha Ruessei	HIV/AIDS awareness education	1	training	2000	Department of Health	PIF	<input type="checkbox"/>
50303	Moha Ruessei	Family planning program	1	time	8000	Department of Health		<input type="checkbox"/>
50303	Moha Ruessei	HIV/AIDS orphan children assistance	3	person	2000	Department of Health	PIF	<input type="checkbox"/>
50303	Moha Ruessei	Dengue fever awareness education	1	training	2000	Department of Health	PIF	<input type="checkbox"/>
50303	Moha Ruessei	Abet distribution for mosquito larvae removal treatment	1	time	6000	Department of Health	PIF	<input type="checkbox"/>
50303	Moha Ruessei	Breastfeeding awareness education	1	training	8000	Department of Health		<input type="checkbox"/>
50303	Moha Ruessei	Transmitted disease and prevention awareness education	1	training	8000	Department of Health		<input type="checkbox"/>
50303	Moha Ruessei	Health service dissemination at health center	1	training	8000	Department of Health		<input type="checkbox"/>
50303	Moha Ruessei	Capacity building to midwife	1	training	8000	Department of Health		<input type="checkbox"/>
50303	Moha Ruessei	Malaria awareness education	1	training	2000	Department of Health		<input type="checkbox"/>
50303	Moha Ruessei	Women and children vaccinating support	1	time	8000	Department of Health		<input type="checkbox"/>
Administration and Security								
50303	Moha Ruessei	CDP/CIP training	1	training	1800	Farmer Livelihood Development		<input type="checkbox"/>
50303	Moha Ruessei	Land law education	1	training	1800	Farmer Livelihood Development		<input type="checkbox"/>
Gender								
50303	Moha Ruessei	Women role in development strengthening/dissemination	3	training	120	Department of Women	PIF	✓

Commune GIS	Commune	Temporary Agreements				Supporter	Funding Source	Listed in CIP befor DIW
		Project Name	Quantity	Unit	Est.Cost (K.Riels)			
50303	Moha Ruessei	Women capacity building for social participation	2	time	1040	Department of Women	PIF	✓
50303	Moha Ruessei	CCWCs strengthening/activation	2	time	1040	Department of Women	PIF	✓
50303	Moha Ruessei	Gender mainstreaming among local people	1	training	40	Department of Women	PIF	✓
50303	Moha Ruessei	Domestic violence law education	1	training	120	Farmer Livelihood Development		□

8.2.4 Temporary Agreements for 2009 as per DIW 2008 for Commune: Pechr Muni

Commune GIS	Commune	Temporary Agreements				Supporter	Funding Source	Listed in CIP befor DIW
		Project Name	Quantity	Unit	Est.Cost (K.Riels)			
Economic								
50304	Pechr Muni	Animal raising training	1	training	1800	Farmer Livelihood Development		✓
50304	Pechr Muni	Fish raising training	1	training	1800	Farmer Livelihood Development		✓
50304	Pechr Muni	Rice field demonstration	1	training	1800	Farmer Livelihood Development		✓
50304	Pechr Muni	Chicken and duck raising training	1	training	1800	Farmer Livelihood Development		☐
Social								
50304	Pechr Muni	HIV/AIDS awareness education	1	training	2000	Department of Health	PIF	☐
50304	Pechr Muni	Motivating pupil's parents for school enrollment	12	time	5000	Department of Education Youth and Sports	PIF	✓
50304	Pechr Muni	HIV/AIDS carriers health care support	81	person	35640	Women's Service Organization		☐

District Data Book 2009: Development Plans and Projects

Commune GIS	Commune	Temporary Agreements				Supporter	Funding Source	Listed in CIP befor DIW
		Project Name	Quantity	Unit	Est.Cost (K.Riels)			
50304	Pechr Muni	Encourage Tuberculosis patients to get health services	1	time	8000	Department of Health		<input type="checkbox"/>
50304	Pechr Muni	Women and children vaccinating support	1	time	8000	Department of Health		<input type="checkbox"/>
50304	Pechr Muni	Project proposal writing skill training	1	training	1800	Farmer Livelihood Development		<input type="checkbox"/>
50304	Pechr Muni	Village health volunteers training	1	training	2000	Department of Health		<input type="checkbox"/>
50304	Pechr Muni	HIV/AIDS orphan children assistance	3	person	2000	Department of Health	PIF	<input type="checkbox"/>
50304	Pechr Muni	Dengue fever awareness education	1	training	2000	Department of Health	PIF	<input type="checkbox"/>
50304	Pechr Muni	Abet distribution for mosquito larvae removal treatment	1	time	6000	Department of Health	PIF	<input type="checkbox"/>
50304	Pechr Muni	Breastfeeding awareness education	1	training	8000	Department of Health		<input type="checkbox"/>
50304	Pechr Muni	Transmitted disease and prevention awareness education	1	training	8000	Department of Health		<input type="checkbox"/>
50304	Pechr Muni	Health service dissemination at health center	1	training	8000	Department of Health		<input type="checkbox"/>
50304	Pechr Muni	Capacity building to midwife	1	training	8000	Department of Health		<input type="checkbox"/>
50304	Pechr Muni	Malaria awareness education	1	training	2000	Department of Health		<input type="checkbox"/>
50304	Pechr Muni	Family planning program	1	time	8000	Department of Health		<input type="checkbox"/>
NREM								
50304	Pechr Muni	Sugar palm conservation education	1	training	240	Department of Environment	PIF	✓
50304	Pechr Muni	Environmental poster installation	1	board	240	Department of Environment	PIF	✓

District Data Book 2009: Development Plans and Projects

Commune GIS	Commune	Temporary Agreements				Supporter	Funding Source	Listed in CIP befor DIW
		Project Name	Quantity	Unit	Est.Cost (K.Riels)			
50304	Pechr Muni	Environmental awareness and law education	1	training	240	Department of Environment	PIF	✓
50304	Pechr Muni	Natural resource management	1	time	32000	Women's Service Organization		□
Administration and Security								
50304	Pechr Muni	CDP/CIP training	1	training	1800	Farmer Livelihood Development		□
50304	Pechr Muni	Land law education	1	training	1800	Farmer Livelihood Development		□
Gender								
50304	Pechr Muni	Gender concept/equity mainstreaming	3	training	120	Department of Women	PIF	✓
50304	Pechr Muni	Gender and child rights dissemination	1	training	40	Department of Women	PIF	✓
50304	Pechr Muni	CCWCs strengthening/activation	2	time	1040	Department of Women	PIF	✓
50304	Pechr Muni	Woman and children's rights dissemination	9	training	1140	Department of Women	PIF	✓
50304	Pechr Muni	Woman and children's rights dissemination	1	training	1800	Farmer Livelihood Development		✓
50304	Pechr Muni	Law against domestic violence dissemination	2	training	1040	Department of Women	PIF	✓
50304	Pechr Muni	Women capacity building for social participation	1	time	1040	Department of Women	PIF	✓

8.2.5 Temporary Agreements for 2009 as per DIW 2008 for Commune: Preah Nipean

Commune GIS	Commune	Temporary Agreements				Supporter	Funding Source	Listed in CIP befor DIW
		Project Name	Quantity	Unit	Est.Cost (K.Riels)			
Economic								
50305	Preah Nipean	Rice cultivation technique training	1	training	1800	Farmer Livelihood Development		<input type="checkbox"/>
50305	Preah Nipean	Chicken raising training	1	training	1800	Farmer Livelihood Development		✓
50305	Preah Nipean	Animal raising training	1	training	1800	Farmer Livelihood Development		✓
50305	Preah Nipean	Fish raising training	1	training	1800	Farmer Livelihood Development		✓
50305	Preah Nipean	Chemical and pesticide application training	1	training	600	Department of Agriculture Forestry and Fisheries	PIF	✓
Social								
50305	Preah Nipean	VHV training	1	training	2000	Department of Health		✓
50305	Preah Nipean	Motivating pupil's parents for school enrollment	2	schools	3000	Department of Education Youth and Sports	PIF	✓
50305	Preah Nipean	Kindergarten school construction/repair	3	class	4000	Department of Education Youth and Sports	PIF	✓
50305	Preah Nipean	HIV/AIDS awareness education	1	training	2000	Department of Health	PIF	✓
50305	Preah Nipean	Women and children vaccinating support	1	time	8000	Department of Health		<input type="checkbox"/>
50305	Preah Nipean	Project proposal writing skill training	1	training	1800	Farmer Livelihood Development		<input type="checkbox"/>
50305	Preah Nipean	HIV/AIDS orphan children assistance	3	person	2000	Department of Health	PIF	<input type="checkbox"/>
50305	Preah Nipean	Dengue fever awareness education	1	training	2000	Department of Health	PIF	<input type="checkbox"/>

District Data Book 2009: Development Plans and Projects

Commune GIS	Commune	Temporary Agreements				Supporter	Funding Source	Listed in CIP before DIW
		Project Name	Quantity	Unit	Est.Cost (K.Riels)			
50305	Preah Nipean	Abet distribution for mosquito larvae removal treatment	1	time	6000	Department of Health	PIF	<input type="checkbox"/>
50305	Preah Nipean	Breastfeeding awareness education	1	training	8000	Department of Health		<input type="checkbox"/>
50305	Preah Nipean	Transmitted disease and prevention awareness education	1	training	8000	Department of Health		<input type="checkbox"/>
50305	Preah Nipean	Health service dissemination at health center	1	training	8000	Department of Health		<input type="checkbox"/>
50305	Preah Nipean	Capacity building to midwife	1	training	8000	Department of Health		<input type="checkbox"/>
50305	Preah Nipean	Malaria awareness education	1	training	2000	Department of Health		<input type="checkbox"/>
50305	Preah Nipean	Encourage Tuberculosis patients to get health services	1	time	8000	Department of Health		<input type="checkbox"/>
50305	Preah Nipean	HIV/AIDS carriers health care support	62	person	27280	Women's Service Organization		<input type="checkbox"/>
50305	Preah Nipean	Family planning program	1	time	8000	Department of Health		<input type="checkbox"/>
NREM								
50305	Preah Nipean	Natural resource management	3	place	24000	Women's Service Organization		<input type="checkbox"/>
Administration and Security								
50305	Preah Nipean	Land law dissemination	1	training	1800	Farmer Livelihood Development		<input checked="" type="checkbox"/>
50305	Preah Nipean	CDP/CIP training	1	training	1800	Farmer Livelihood Development		<input type="checkbox"/>
Gender								
50305	Preah Nipean	Law against domestic violence dissemination	2	training	1040	Department of Women	PIF	<input checked="" type="checkbox"/>
50305	Preah Nipean	Law against domestic violence dissemination	1	training	1800	Farmer Livelihood Development		<input checked="" type="checkbox"/>

Commune GIS	Commune	Temporary Agreements				Supporter	Funding Source	Listed in CIP before DIW
		Project Name	Quantity	Unit	Est.Cost (K.Riels)			
50305	Preah Nipean	Women international day organizing	1	time	1040	Department of Women	PIF	✓
50305	Preah Nipean	Lady makeup/hair dressing skill training	9	training	1080	Department of Women	PIF	✓
50305	Preah Nipean	CCWCs strengthening/activation	2	training	1040	Department of Women	PIF	✓
50305	Preah Nipean	Vine/rattan/leaf/mat weaving skill training	1	training	2400	Department of Culture and Fine Arts	PIF	✓
50305	Preah Nipean	Women & Children FP strengthening	1	training	40	Department of Women	PIF	✓
50305	Preah Nipean	Law against trafficking dissemination	3	training	120	Department of Women	PIF	✓

8.2.6 Temporary Agreements for 2009 as per DIW 2008 for Commune: Prey Nheat

Commune GIS	Commune	Temporary Agreements				Supporter	Funding Source	Listed in CIP befor DIW
		Project Name	Quantity	Unit	Est.Cost (K.Riels)			
Social								
50306	Prey Nheat	Village health volunteers training	1	training	2000	Department of Health		☐
50306	Prey Nheat	Khmer culture awareness education	1	training	800	Department of Culture and Fine Arts	PIF	✓
50306	Prey Nheat	HIV/AIDS orphan children assistance	81	person	38640	Women's Service Organization		✓
50306	Prey Nheat	Mosquito larvae removal treatment	1	time	6000	Department of Health	PIF	✓
50306	Prey Nheat	Family planning	1	time	8000	Department of Health		✓
50306	Prey	Motivating pupil's parents for	1	schools	2000	Department of Education	PIF	✓

District Data Book 2009: Development Plans and Projects

Commune GIS	Commune	Temporary Agreements				Supporter	Funding Source	Listed in CIP befor DIW
		Project Name	Quantity	Unit	Est.Cost (K.Riels)			
	Nheat	school enrollment				Youth and Sports		
50306	Prey Nheat	Literacy class support	1	class	200	Department of Education Youth and Sports	PIF	<input type="checkbox"/>
50306	Prey Nheat	HIV/AIDS awareness education	1	training	2000	Department of Health	PIF	<input type="checkbox"/>
50306	Prey Nheat	HIV/AIDS orphan children assistance	3	person	2000	Department of Health	PIF	✓
50306	Prey Nheat	Dengue fever awareness education	1	training	2000	Department of Health	PIF	<input type="checkbox"/>
50306	Prey Nheat	Breastfeeding awareness education	1	training	8000	Department of Health		<input type="checkbox"/>
50306	Prey Nheat	Transmitted disease and prevention awareness education	1	training	8000	Department of Health		<input type="checkbox"/>
50306	Prey Nheat	Health service dissemination at health center	1	training	8000	Department of Health		<input type="checkbox"/>
50306	Prey Nheat	Capacity building to midwife	1	training	8000	Department of Health		<input type="checkbox"/>
50306	Prey Nheat	Malaria awareness education	1	training	2000	Department of Health		<input type="checkbox"/>
50306	Prey Nheat	Encourage Tuberculosis patients to get health services	1	training	8000	Department of Health		<input type="checkbox"/>
50306	Prey Nheat	Kindergarten community class support	13	class	5000	Department of Education Youth and Sports	PIF	<input type="checkbox"/>
50306	Prey Nheat	Women and children vaccinating support	1	time	8000	Department of Health		<input type="checkbox"/>
NREM								
50306	Prey Nheat	Firewood saving cooking stove	1	training	320	Department of Environment	PIF	✓
50306	Prey Nheat	Environmental awareness and law education	1	training	320	Department of Environment	PIF	✓
50306	Prey	Forestry protection poster setting	1	board	320	Department of	PIF	✓

Commune GIS	Commune	Temporary Agreements				Supporter	Funding Source	Listed in CIP befor DIW
		Project Name	Quantity	Unit	Est.Cost (K.Riels)			
	Nheat	up				Environment		
Gender								
50306	Prey Nheat	Law against domestic violence dissemination	2	training	1040	Department of Women	PIF	✓
50306	Prey Nheat	Gender mainstreaming among local people	1	training	40	Department of Women	PIF	✓
50306	Prey Nheat	Women leadership strengthening/capacity building	3	time	120	Department of Women	PIF	✓
50306	Prey Nheat	Women role in development strengthening/dissemination	2	training	1040	Department of Women	PIF	✓
50306	Prey Nheat	Gender capacity building study tour	1	time	1040	Department of Women	PIF	✓
50306	Prey Nheat	Girls rights in access to education dissemination	9	training	1080	Department of Women	PIF	✓

8.2.7 Temporary Agreements for 2009 as per DIW 2008 for Commune: Prey Vihear

Commune GIS	Commune	Temporary Agreements				Supporter	Funding Source	Listed in CIP befor DIW
		Project Name	Quantity	Unit	Est.Cost (K.Riels)			
Economic								
50307	Prey Vihear	Rice cultivation technique training	1	training	1800	Farmer Livelihood Development		✓
50307	Prey Vihear	Fish raising training	1	training	1800	Farmer Livelihood Development		✓
50307	Prey Vihear	Animal raising training	1	training	1800	Farmer Livelihood Development		✓
50307	Prey Vihear	Fish raising training	1	training	1800	Farmer Livelihood Development		☐
Social								

District Data Book 2009: Development Plans and Projects

Commune GIS	Commune	Temporary Agreements				Supporter	Funding Source	Listed in CIP befor DIW
		Project Name	Quantity	Unit	Est.Cost (K.Riels)			
50307	Prey Vihear	Food/meal provision to school children	4	schools	2000	Department of Education Youth and Sports	PIF	✓
50307	Prey Vihear	VHV training	1	training	2000	Department of Health		✓
50307	Prey Vihear	Mosquito larvae removal treatment	1	time	6000	Department of Health	PIF	✓
50307	Prey Vihear	Mosquito nets distribution/treatment	100	mosqui-net	2000	Department of Health		✓
50307	Prey Vihear	Midwife strengthening/training	1	training	5	Department of Health		✓
50307	Prey Vihear	Literacy class	3	class	600	Department of Education Youth and Sports	PIF	✓
50307	Prey Vihear	Health/hygiene education for local people	1	training	8000	Department of Health		✓
50307	Prey Vihear	Family planning program	1	time	8000	Department of Health		□
50307	Prey Vihear	Project proposal writing skill training	1	training	1800	Farmer Livelihood Development		□
50307	Prey Vihear	Transmitted disease and prevention awareness education	1	training	8000	Department of Health		□
50307	Prey Vihear	Encourage Tuberculosis patients to get health services	1	time	8000	Department of Health		□
50307	Prey Vihear	Women and children vaccinating support	1	time	8000	Department of Health		□
50307	Prey Vihear	HIV/AIDS awareness education	1	training	2000	Department of Health	PIF	□
50307	Prey Vihear	HIV/AIDS orphan children assistance	3	training	2000	Department of Health	PIF	□
50307	Prey Vihear	Dengue fever awareness education	1	training	2000	Department of Health	PIF	□
50307	Prey	Breastfeeding awareness	1	training	8000	Department of Health		□

Commune GIS	Commune	Temporary Agreements				Supporter	Funding Source	Listed in CIP before DIW
		Project Name	Quantity	Unit	Est.Cost (K.Riels)			
	Vihear	education						
Administration and Security								
50307	Prey Vihear	Land law dissemination	1	training	1800	Farmer Livelihood Development		✓
50307	Prey Vihear	CDP/CIP training	1	training	1800	Farmer Livelihood Development		□
Gender								
50307	Prey Vihear	Women international day organizing	1	time	40	Department of Women	PIF	✓
50307	Prey Vihear	Law against domestic violence dissemination	2	training	1040	Department of Women	PIF	✓
50307	Prey Vihear	Woman and children's rights dissemination	2	training	1040	Department of Women	PIF	✓
50307	Prey Vihear	Women vocational training	3	training	120	Department of Women	PIF	✓
50307	Prey Vihear	Law against domestic violence dissemination	1	training	1800	Farmer Livelihood Development		✓

8.2.8 Temporary Agreements for 2009 as per DIW 2008 for Commune: Roka Kaoh

Commune GIS	Commune	Temporary Agreements				Supporter	Funding Source	Listed in CIP befor DIW
		Project Name	Quantity	Unit	Est.Cost (K.Riels)			
Economic								
50308	Roka Kaoh	Pig raising training	1	training	1800	Farmer Livelihood Development		☐
50308	Roka Kaoh	Animal raising training	1	training	1800	Farmer Livelihood Development		✓
50308	Roka Kaoh	Rice cultivation technique training	1	training	1800	Farmer Livelihood Development		✓

District Data Book 2009: Development Plans and Projects

Commune GIS	Commune	Temporary Agreements				Supporter	Funding Source	Listed in CIP before DIW
		Project Name	Quantity	Unit	Est.Cost (K.Riels)			
50308	Roka Kaoh	Chicken and duck raising training	1	training	1800	Farmer Livelihood Development		<input type="checkbox"/>
Social								
50308	Roka Kaoh	Motivating pupil's parents for school enrollment	2	schools	2000	Department of Education Youth and Sports	PIF	✓
50308	Roka Kaoh	Kindergarten school construction/repair	8	class	4000	Department of Education Youth and Sports	PIF	✓
50308	Roka Kaoh	VHV training	1	training	2000	Department of Health		✓
50308	Roka Kaoh	Family planning	1	time	800	Department of Health		✓
50308	Roka Kaoh	Children and women vaccination	1	time	8000	Department of Health		✓
50308	Roka Kaoh	Encourage Tuberculosis patients to get health services	1	training	8000	Department of Health		<input type="checkbox"/>
50308	Roka Kaoh	Maternal health education	1	time	8000	Department of Health		✓
50308	Roka Kaoh	Project proposal writing skill training	1	training	1800	Farmer Livelihood Development		<input type="checkbox"/>
50308	Roka Kaoh	HIV/AIDS awareness education	1	training	2000	Department of Health	PIF	<input type="checkbox"/>
50308	Roka Kaoh	HIV/AIDS orphan children assistance	3	person	2000	Department of Health	PIF	<input type="checkbox"/>
50308	Roka Kaoh	Transmitted disease and prevention awareness education	1	training	8000	Department of Health		<input type="checkbox"/>
50308	Roka Kaoh	Dengue fever awareness education	1	training	2000	Department of Health	PIF	<input type="checkbox"/>
50308	Roka Kaoh	Abet distribution for mosquito larvae removal treatment	1	training	6000	Department of Health	PIF	<input type="checkbox"/>
50308	Roka Kaoh	Health service dissemination at health center	1	training	8000	Department of Health		<input type="checkbox"/>

District Data Book 2009: Development Plans and Projects

Commune GIS	Commune	Temporary Agreements				Supporter	Funding Source	Listed in CIP before DIW
		Project Name	Quantity	Unit	Est.Cost (K.Riels)			
50308	Roka Kaoh	Capacity building to midwife	1	training	8000	Department of Health		<input type="checkbox"/>
50308	Roka Kaoh	Malaria awareness education	1	training	2000	Department of Health		<input type="checkbox"/>
Administration and Security								
50308	Roka Kaoh	CDP/CIP training	1	training	1800	Farmer Livelihood Development		<input type="checkbox"/>
50308	Roka Kaoh	Cadastral law dissemination	1	training	1800	Farmer Livelihood Development		<input type="checkbox"/>
Gender								
50308	Roka Kaoh	Law against domestic violence dissemination	2	training	1040	Department of Women	PIF	✓
50308	Roka Kaoh	Law against domestic violence dissemination	1	training	1800	Farmer Livelihood Development		✓
50308	Roka Kaoh	Gender mainstreaming among local people	1	training	40	Department of Women	PIF	✓
50308	Roka Kaoh	Trafficking of women/children control activity strengthening	2	training	1040	Department of Women	PIF	✓
50308	Roka Kaoh	Woman and children's rights dissemination	3	training	120	Department of Women	PIF	✓
50308	Roka Kaoh	School management activities capacity strengthening to CC and CWCC	1	training	1040	Department of Women	PIF	<input type="checkbox"/>
50308	Roka Kaoh	Women leadership strengthening/capacity building	9	time	1110	Department of Women	PIF	✓

8.2.9 Temporary Agreements for 2009 as per DIW 2008 for Commune: Sdok

Commune GIS	Commune	Temporary Agreements				Supporter	Funding Source	Listed in CIP befor DIW
		Project Name	Quantity	Unit	Est.Cost (K.Riels)			
Social								
50309	Sdok	HIV/AIDS orphan children assistance	3	person	2000	Department of Health	PIF	<input type="checkbox"/>
50309	Sdok	Family planning	1	time	8000	Department of Health		✓
50309	Sdok	Health education service at health center	1	training	8000	Department of Health		✓
50309	Sdok	Children and women vaccination	1	time	8000	Department of Health		✓
50309	Sdok	Literacy class	2	class	400	Department of Education Youth and Sports	PIF	✓
50309	Sdok	Antenatal care service accessibility improvement	1	time	8000	Department of Health		✓
50309	Sdok	Village health volunteers training	1	training	2000	Department of Health		<input type="checkbox"/>
50309	Sdok	Dengue fever awareness education	1	training	2000	Department of Health	PIF	<input type="checkbox"/>
50309	Sdok	Abet distribution for mosquito larvae removal treatment	1	time	6000	Department of Health	PIF	<input type="checkbox"/>
50309	Sdok	Transmitted disease and prevention awareness education	1	training	8000	Department of Health		<input type="checkbox"/>
50309	Sdok	Capacity building to midwife	1	training	8000	Department of Health		<input type="checkbox"/>
50309	Sdok	Malaria awareness education	1	training	2000	Department of Health		<input type="checkbox"/>
50309	Sdok	Encourage Tuberculosis patients to get health services	1	time	8000	Department of Health		<input type="checkbox"/>
50309	Sdok	Child friendly school support	2	schools	2000	Department of Education Youth and Sports	PIF	<input type="checkbox"/>
50309	Sdok	HIV/AIDS carriers health care support	41	person	28400	Women's Service Organization		<input type="checkbox"/>
50309	Sdok	HIV/AIDS awareness education	1	training	2000	Department of Health	PIF	<input type="checkbox"/>
NREM								

Commune GIS	Commune	Temporary Agreements				Supporter	Funding Source	Listed in CIP before DIW
		Project Name	Quantity	Unit	Est.Cost (K.Riels)			
50309	Sdok	Natural resource management	1	place	8000	Women's Service Organization		<input type="checkbox"/>
Gender								
50309	Sdok	Rescue children & women from violence	1	time	40	Department of Women	PIF	✓
50309	Sdok	Woman and children's rights dissemination	2	training	1040	Department of Women	PIF	✓
50309	Sdok	Women international day organizing	3	time	120	Department of Women	PIF	✓
50309	Sdok	Law against domestic violence dissemination	2	training	1040	Department of Women	PIF	✓

8.2.10 Temporary Agreements for 2009 as per DIW 2008 for Commune: Snam Krapeu

Commune GIS	Commune	Temporary Agreements				Supporter	Funding Source	Listed in CIP befor DIW
		Project Name	Quantity	Unit	Est.Cost (K.Riels)			
Social								
50310	Snam Krapeu	HIV/AIDS awareness education	1	training	2000	Department of Health	PIF	✓
50310	Snam Krapeu	Dengue fever education programme	1	training	2000	Department of Health	PIF	✓
50310	Snam Krapeu	Breastfeeding awareness education	1	training	8000	Department of Health		✓
50310	Snam Krapeu	Poor pupils enrollment support	3	time	4000	Department of Education Youth and Sports	PIF	✓
50310	Snam Krapeu	Family planning	1	time	8000	Department of Health		✓
50310	Snam Krapeu	Tuberculosis treatment accessibility	1	time	8000	Department of Health		✓

District Data Book 2009: Development Plans and Projects

Commune GIS	Commune	Temporary Agreements				Supporter	Funding Source	Listed in CIP before DIW
		Project Name	Quantity	Unit	Est.Cost (K.Riels)			
50310	Snam Krapeu	Mosquito larvae removal treatment	1	time	6000	Department of Health	PIF	✓
50310	Snam Krapeu	HIV/AIDS orphan children assistance	3	person	2000	Department of Health	PIF	✓
50310	Snam Krapeu	Literacy class support	2	class	400	Department of Education Youth and Sports	PIF	□
50310	Snam Krapeu	Skills training support	1	training	4000	Department of Education Youth and Sports	PIF	□
50310	Snam Krapeu	Women and children vaccinating support	1	time	8000	Department of Health		□
50310	Snam Krapeu	Village health volunteers training	1	training	2000	Department of Health		□
50310	Snam Krapeu	Transmitted disease and prevention awareness education	1	training	8000	Department of Health		□
50310	Snam Krapeu	Health service dissemination at health center	1	training	8000	Department of Health		□
50310	Snam Krapeu	Capacity building to midwife	1	training	8000	Department of Health		□
50310	Snam Krapeu	Malaria awareness education	1	training	2000	Department of Health		□
NREM								
50310	Snam Krapeu	NRM billboard installation project	1	board	240	Department of Environment	PIF	□
50310	Snam Krapeu	NREM programme	1	time	8000	Women's Service Organization		✓
50310	Snam Krapeu	NREM programme	1	time	240	Department of Environment	PIF	✓
50310	Snam Krapeu	Environmental awareness and law education	1	training	240	Department of Environment	PIF	✓
Gender								
50310	Snam	Gender mainstreaming in CIP	2	training	1040	Department of Women	PIF	✓

Commune GIS	Commune	Temporary Agreements				Supporter	Funding Source	Listed in CIP before DIW
		Project Name	Quantity	Unit	Est.Cost (K.Riels)			
	Krapeu							
50310	Snam Krapeu	Gender mainstreaming concept training	1	training	40	Department of Women	PIF	✓
50310	Snam Krapeu	CCWCs strengthening/activation	3	time	120	Department of Women	PIF	✓
50310	Snam Krapeu	Women capacity building for social participation	1	time	4000	Department of Women	PIF	✓
50310	Snam Krapeu	Law against domestic violence dissemination	2	training	1040	Department of Women	PIF	✓

8.2.11 Temporary Agreements for 2009 as per DIW 2008 for Commune: Srang

Commune GIS	Commune	Temporary Agreements				Supporter	Funding Source	Listed in CIP befor DIW
		Project Name	Quantity	Unit	Est.Cost (K.Riels)			
Social								
50311	Srang	Women and children vaccinating support	1	time	8000	Department of Health		☐
50311	Srang	Dengue fever education programme	1	training	2000	Department of Health	PIF	✓
50311	Srang	HIV/AIDS orphan children assistance	3	person	2000	Department of Health	PIF	✓
50311	Srang	HIV/AIDS awareness education	1	training	2000	Department of Health	PIF	✓
50311	Srang	Kindergarten school construction/repair	15	class	5000	Department of Education Youth and Sports	PIF	✓
50311	Srang	Family planning	1	time	8000	Department of Health		✓
50311	Srang	HIV/AIDS orphan children assistance	141	person	62040	Women's Service Organization		✓
50311	Srang	Literacy class support	1	class	200	Department of Education Youth and Sports	PIF	☐

District Data Book 2009: Development Plans and Projects

Commune GIS	Commune	Temporary Agreements				Supporter	Funding Source	Listed in CIP before DIW
		Project Name	Quantity	Unit	Est.Cost (K.Riels)			
50311	Srang	Village health volunteers training	1	training	2000	Department of Health		<input type="checkbox"/>
50311	Srang	Abet distribution for mosquito larvae removal treatment	1	time	6000	Department of Health	PIF	<input type="checkbox"/>
50311	Srang	Transmitted disease and prevention awareness education	1	training	8000	Department of Health		<input type="checkbox"/>
50311	Srang	Health service dissemination at health center	1	training	8000	Department of Health		<input type="checkbox"/>
50311	Srang	Capacity building to midwife	1	training	8000	Department of Health		<input type="checkbox"/>
50311	Srang	Malaria awareness education	1	training	2000	Department of Health		<input type="checkbox"/>
50311	Srang	Encourage Tuberculosis patients to get health services	1	training	8000	Department of Health		<input type="checkbox"/>
50311	Srang	Breastfeeding awareness education	1	training	8000	Department of Health		✓
NREM								
50311	Srang	Organizing national sanitation and environmental day	1	time	2400	Department of Environment	PIF	<input type="checkbox"/>
50311	Srang	NREM strengthening	1	time	64000	Women's Service Organization		✓
Gender								
50311	Srang	Women capacity building for social participation	9	time	1140	Department of Women	PIF	✓
50311	Srang	Law against domestic violence dissemination	2	training	1040	Department of Women	PIF	✓
50311	Srang	Women & Children FP strengthening	2	training	1040	Department of Women	PIF	✓
50311	Srang	Gender mainstreaming in CIP	3	training	120	Department of Women	PIF	✓
50311	Srang	Girls rights in access to education dissemination	1	time	1040	Department of Women	PIF	✓
50311	Srang	Gender mainstreaming concept training	1	training	40	Department of Women	PIF	✓

8.2.12 Temporary Agreements for 2009 as per DIW 2008 for Commune: Tuek L'ak

Commune GIS	Commune	Temporary Agreements				Supporter	Funding Source	Listed in CIP befor DIW
		Project Name	Quantity	Unit	Est.Cost (K.Riels)			
Social								
50312	Tuek L'ak	Dengue fever awareness education	1	training	2000	Department of Health	PIF	<input type="checkbox"/>
50312	Tuek L'ak	HIV/AIDS awareness education	1	training	2000	Department of Health	PIF	✓
50312	Tuek L'ak	Women and child health care program	1	time	8000	Department of Health		✓
50312	Tuek L'ak	Children and women vaccination	1	time	8000	Department of Health		✓
50312	Tuek L'ak	Kindergarten school construction/repair	12	class	5000	Department of Education Youth and Sports	PIF	✓
50312	Tuek L'ak	HIV/AIDS orphan children assistance	3	training	2000	Department of Health	PIF	<input type="checkbox"/>
50312	Tuek L'ak	Family planning program	1	time	8000	Department of Health		<input type="checkbox"/>
50312	Tuek L'ak	Abet distribution for mosquito larvae removal treatment	1	time	6000	Department of Health	PIF	<input type="checkbox"/>
50312	Tuek L'ak	Transmitted disease and prevention awareness education	1	training	8000	Department of Health		<input type="checkbox"/>
50312	Tuek L'ak	Health service dissemination at health center	1	training	8000	Department of Health		<input type="checkbox"/>
50312	Tuek L'ak	Capacity building to midwife	1	training	8000	Department of Health		<input type="checkbox"/>
50312	Tuek L'ak	Malaria awareness education	1	training	2000	Department of Health		<input type="checkbox"/>
50312	Tuek L'ak	Encourage Tuberculosis patients to get health services	1	time	8000	Department of Health		<input type="checkbox"/>
50312	Tuek L'ak	HIV/AIDS carriers health care support	62	person	27280	Women's Service Organization		<input type="checkbox"/>
50312	Tuek L'ak	Village health volunteers training	1	training	2000	Department of Health		<input type="checkbox"/>
NREM								
50312	Tuek L'ak	Biogas cooking project	1	training	240	Department of Environment	PIF	✓
50312	Tuek L'ak	NREM strenghtening	3	training	24000	Women's Service		<input type="checkbox"/>

Commune GIS	Commune	Temporary Agreements				Supporter	Funding Source	Listed in CIP before DIW
		Project Name	Quantity	Unit	Est.Cost (K.Riels)			
						Organization		
50312	Tuek L'ak	Environmental awareness and law education	1	training	240	Department of Environment	PIF	✓
50312	Tuek L'ak	Education on the effect of polluted water	1	training	600	Department of Environment	PIF	✓
Gender								
50312	Tuek L'ak	Law against domestic violence dissemination	2	training	1040	Department of Women	PIF	✓
50312	Tuek L'ak	Women & Children FP strengthening	1	training	40	Department of Women	PIF	✓
50312	Tuek L'ak	Women international day organizing	3	time	120	Department of Women	PIF	✓
50312	Tuek L'ak	Children's international day celebration	2	time	1040	Department of Women	PIF	✓
50312	Tuek L'ak	Women and men roles/rights dissemination	1	time	1040	Department of Women	PIF	✓
50312	Tuek L'ak	CCWCs strengthening/activation	9	time	1080	Department of Women	PIF	✓

8.2.13 Temporary Agreements for 2009 as per DIW 2008 for Commune: Veal

Commune GIS	Commune	Temporary Agreements				Supporter	Funding Source	Listed in CIP befor DIW
		Project Name	Quantity	Unit	Est.Cost (K.Riels)			
Social								
50313	Veal	HIV/AIDS orphan children assistance	3	person	2000	Department of Health	PIF	<input type="checkbox"/>
50313	Veal	VHV training	1	training	2000	Department of Health		✓
50313	Veal	Family planning	1	time	8000	Department of Health		✓
50313	Veal	HIV/AIDS awareness education	1	training	2000	Department of Health	PIF	✓
50313	Veal	Women and children vaccinating	1	time	2000	Department of Health	PIF	<input type="checkbox"/>

District Data Book 2009: Development Plans and Projects

Commune GIS	Commune	Temporary Agreements				Supporter	Funding Source	Listed in CIP before DIW
		Project Name	Quantity	Unit	Est.Cost (K.Riels)			
		support						
50313	Veal	Tuberculosis patients to get curing services	1	time	8000	Department of Health		<input type="checkbox"/>
50313	Veal	Dengue fever awareness education	1	training	2000	Department of Health	PIF	<input type="checkbox"/>
50313	Veal	Abet distribution for mosquito larvae removal treatment	1	time	6000	Department of Health	PIF	<input type="checkbox"/>
50313	Veal	Breastfeeding awareness education	1	training	8000	Department of Health		<input type="checkbox"/>
50313	Veal	Transmitted disease and prevention awareness education	1	training	8000	Department of Health		<input type="checkbox"/>
50313	Veal	Health service dissemination at health center	1	training	8000	Department of Health		<input type="checkbox"/>
50313	Veal	Capacity building to midwife	1	training	8000	Department of Health		<input type="checkbox"/>
50313	Veal	Malaria awareness education	1	training	2000	Department of Health		<input type="checkbox"/>
NREM								
50313	Veal	Environmental awareness and law education	1	training	400	Department of Environment	PIF	✓
Gender								
50313	Veal	Woman and children's rights dissemination	2	training	1040	Department of Women	PIF	✓
50313	Veal	Law against domestic violence dissemination	2	training	1040	Department of Women	PIF	✓
50313	Veal	Gender mainstreaming among local people	1	training	40	Department of Women	PIF	✓
50313	Veal	Women international day organizing	3	time	120	Department of Women	PIF	✓

Source: CDPD, District Level Detail TA resulting from DIW

8.3 Outputs, estimated and actual costs of C/S Fund Projects between 2005 and 2008, by Commune

Commune	Project Type	Budget Year	Output		Quantity	Unit	Unit Cost MR	
			Description	Type			Estimate	Actual
Angk Popel	Rural Transport	2005	Gravel road	Upgrade	2.625	Km	21.38	19.69
Angk Popel	Rural Transport	2006	Gravel road	Upgrade	1.5	Km	12.20	25.55
Angk Popel	Rural Transport	2006	Earth road	Upgrade	2.1	Km	27.24	21.38
Angk Popel	Rural Transport	2007	Earth road	Repair	1.35	Km	26.45	21.67
Angk Popel	Rural Transport	2008	Single pipe culvert	New	1	Place	2.74	32.53
Angk Popel	Rural Transport	2008	Laterite road	Repair	1.65	Km	34.90	32.53
Chongruk	Rural Transport	2005	Single pipe culvert	New	2	Place	3.29	31.82
Chongruk	Rural Transport	2005	Gravel road	Repair	5.69	Km	32.62	31.82
Chongruk	Rural Transport	2006	Earth road	Upgrade	4.35	Km	35.03	30.95
Chongruk	Rural Transport	2006	Double pipe culvert	New	2	Place	3.43	30.95
Chongruk	Rural Transport	2007	Single pipe culvert	New	1	Place	1.83	41.98
Chongruk	Rural Transport	2007	Double pipe culvert	New	1	Place	4.55	41.98
Chongruk	Rural Transport	2007	Earth road	Repair	2.3	Km	36.46	41.98
Chongruk	Rural Transport	2008	Laterite road	Repair	1.59	Km	30.27	30.14
Moha Ruessei	Rural Transport	2005	Gravel road	Upgrade	3.57	Km	16.89	29.53
Moha Ruessei	Rural Transport	2005	Single pipe culvert	New	1	Place	1.52	29.53
Moha Ruessei	Rural Transport	2005	Single pipe culvert	Repair	2	Place	3.51	29.53
Moha Ruessei	Rural Transport	2005	Double pipe culvert	Repair	3	Place	7.61	29.53
Moha Ruessei	Rural Transport	2006	Earth road	Repair	3.18	Km	31.33	28.83
Moha Ruessei	Rural Transport	2007	Earth road	Repair	3.05	Km	36.16	34.97
Moha Ruessei	Rural Transport	2008	Laterite road	Repair	2.1	Km	35.91	36.13
Pechr Muni	Rural Transport	2005	Laterite road	Upgrade	3.455	Km	27.58	22.76
Pechr Muni	Rural Transport	2006	Laterite road	Upgrade	3	Km	23.75	20.33
Pechr Muni	Irrigation	2008	Earth dam	Repair	0.52	Km	55.84	49.00
Preah Nipean	Rural Transport	2005	Double pipe culvert	New	1	Place	2.34	23.32
Preah Nipean	Rural Transport	2005	Single pipe culvert	New	2	Place	2.81	23.32
Preah Nipean	Rural Transport	2005	Laterite road	Upgrade	2.53	Km	23.33	23.32
Preah Nipean	Rural Transport	2006	Single pipe culvert	New	2	Place	3.02	40.68
Preah Nipean	Rural Transport	2006	Double pipe culvert	New	2	Place	5.53	40.68
Preah Nipean	Rural Transport	2006	Laterite road	Upgrade	3.325	Km	36.49	40.68
Preah Nipean	Rural Transport	2007	Earth road	Repair	1.4	Km	29.78	23.46
Preah Nipean	Rural Transport	2007	Double pipe culvert	New	1	Place	3.06	23.46
Preah Nipean	Rural Transport	2008	Laterite road	Repair	1.91	Km	55.67	57.18
Preah Nipean	Rural Transport	2008	Single pipe culvert	New	1	Place	1.85	57.18
Prey Nheat	Rural Transport	2005	Gravel road	Repair	5.15	Km	46.02	27.50

Commune	Project Type	Budget Year	Output		Quantity	Unit	Unit Cost MR	
			Description	Type			Estimate	Actual
Prey Nheat	Rural Transport	2006	Earth road	Repair	3.25	Km	29.70	26.20
Prey Nheat	Rural Domestic Water Supplies	2007	Pond with no filter	Repair	1	Place	35.47	29.00
Prey Nheat	Rural Transport	2008	Laterite road	Repair	1.89	Km	43.41	42.05
Prey Vihear	Rural Transport	2005	Gravel road	Repair	1.9	Km	22.09	23.88
Prey Vihear	Rural Transport	2005	Single pipe culvert	New	2	Place	3.16	23.88
Prey Vihear	Rural Domestic Water Supplies	2005	Open mixed well	New	2	Place	5.57	5.40
Prey Vihear	Rural Domestic Water Supplies	2006	Open mixed well	New	2	Place	5.64	5.59
Prey Vihear	Rural Transport	2006	Earth road	Upgrade	3	Km	23.22	24.00
Prey Vihear	Rural Transport	2006	Single pipe culvert	New	1	Place	2.47	24.00
Prey Vihear	Rural Transport	2007	Double pipe culvert	New	1	Place	5.05	33.89
Prey Vihear	Rural Transport	2007	Earth road	Repair	1.625	Km	29.97	33.89
Prey Vihear	Rural Transport	2008	Laterite road	Repair	2.57	Km	34.82	34.90
Roka Kaoh	Rural Transport	2005	Double pipe culvert	New	1	Place	2.69	20.48
Roka Kaoh	Rural Transport	2005	Laterite road	Upgrade	2.6	Km	21.15	20.48
Roka Kaoh	Rural Transport	2006	Laterite road	Upgrade	2.217	Km	30.37	27.19
Roka Kaoh	Rural Domestic Water Supplies	2007	Pond with no filter	Repeated service	1	Place	25.26	14.39
Roka Kaoh	Rural Transport	2008	Laterite road	Repair	1.354	Km	43.23	44.70
Roka Kaoh	Rural Transport	2008	Single pipe culvert	New	4	Place	7.27	44.70
Sdok	Rural Transport	2005	Laterite road	Upgrade	3.55	Km	17.10	16.29
Sdok	Rural Domestic Water Supplies	2005	Open mixed well	Repair	1	Place	2.67	5.21
Sdok	Rural Domestic Water Supplies	2005	Telescope ring well	Repair	1	Place	2.67	5.21
Sdok	Rural Transport	2006	Laterite road	Upgrade	2.7	Km	34.46	27.99
Sdok	Rural Transport	2007	Laterite road	Repair	3.45	Km	40.45	32.40
Sdok	Rural Transport	2008	Laterite road	Repair	1.8	Km	35.03	40.70
Sdok	Rural Transport	2008	Single pipe culvert	New	3	Place	6.41	40.70
Snam Krapeu	Rural Transport	2005	Earth road	Repair	3.4	Km	35.34	28.47
Snam Krapeu	Rural Transport	2006	Earth road	Repair	2.02	Km	34.68	27.42
Snam Krapeu	Rural Transport	2007	Laterite road	Repair	2	Km	43.01	42.14
Snam Krapeu	Rural Transport	2007	Laterite road	Repair	1	Km	21.43	25.28
Snam Krapeu	Rural Transport	2008	Earth road	Repair	2.476	Km	36.47	37.36
Srang	Rural Transport	2005	Gravel road	Upgrade	3.24	Km	21.82	26.32
Srang	Rural Transport	2005	Double pipe culvert	New	1	Place	3.47	26.32
Srang	Rural Transport	2005	Single pipe culvert	New	1	Place	1.37	26.32
Srang	Rural Domestic Water Supplies	2006	Pond with no filter	Upgrade	1	Place	28.17	25.35
Srang	Rural Domestic Water Supplies	2007	Irrigation reservoir	Repair	1	place	29.66	28.50
Srang	Rural Domestic Water Supplies	2008	Pond with no filter	Repair	1	Place	33.88	32.00

Commune	Project Type	Budget Year	Output		Quantity	Unit	Unit Cost MR	
			Description	Type			Estimate	Actual
Tuek L'ak	Rural Transport	2005	Double pipe culvert	New	1	Place	2.72	20.88
Tuek L'ak	Rural Transport	2005	Gravel road	Upgrade	1.344	Km	22.71	20.88
Tuek L'ak	Rural Transport	2006	Earth road	Repair	2.1	Km	25.09	22.00
Tuek L'ak	Rural Transport	2007	Earth road	Repair	1.947	Km	25.98	17.98
Tuek L'ak	Rural Domestic Water Supplies	2008	Pond with no filter	Repair	1	Place	16.39	16.38
Tuek L'ak	Rural Transport	2008	Laterite road	Repair	0.731	Km	20.05	19.91
Veal	Rural Transport	2005	Gravel road	Repair	2.84	Km	23.71	24.48
Veal	Rural Transport	2005	Single pipe culvert	New	2	Place	3.65	24.48
Veal	Rural Transport	2006	Double pipe culvert	New	1	Place	3.17	22.27
Veal	Rural Transport	2006	Single pipe culvert	New	2	Place	3.04	22.27
Veal	Rural Transport	2006	Earth road	Repair	2	Km	22.03	22.27
Veal	Rural Transport	2007	Single pipe culvert	New	1	Place	1.83	28.40
Veal	Rural Transport	2007	Laterite road	Repair	1.575	Km	38.84	28.40
Veal	Rural Transport	2008	Laterite road	Repair	1.98	Km	30.51	30.36

Source: PID

8.4 Total Expenditure on C/S Fund Projects by sector and commune between 2005 and 2008

Sector	Total Cost in Million Riels												
	Angk Popel	Chongruk	Moha Ruessei	Pechr Muni	Preah Nipean	Prey Nheat	Prey Vihear	Roka Kaoh	Sdok	Snam Krapeu	Srang	Tuek L'ak	Veal
Irrigation				49.00									
Rural Domestic Water Supplies						29.00	10.98	14.39	5.21		85.85	16.38	
Rural Transport	101.12	134.89	129.46	43.09	121.33	95.76	116.67	92.37	117.38	118.54	26.32	80.77	105.50

Source: PID

8.5 Actual 2009 C/S Fund projects by Commune

Commune	Project Type	Project Output		Quantity	Unit	Fund Source (Riels)		
		Description	Type			Total	C/S	Local Contribution
Angk Popel	Rural Transport	Natural Gravel road	Upgrade	0.6	km	35,068,000	34,546,000	522,000
Angk Popel	Rural Transport	Natural Gravel road	Upgrade	0.54	km	35,068,000	34,546,000	522,000
Chongruk	Rural Transport	Natural Gravel road	Upgrade	0.5	km	61,056,450	59,456,450	1,600,000
Chongruk	Rural Transport	Natural Gravel road	Upgrade	1.06	km	61,056,450	59,456,450	1,600,000
Chongruk	Rural Transport	Single pipe culvert 0.6m diameter with stop logs	New	2	Place	61,056,450	59,456,450	1,600,000

Commune	Project Type	Project Output		Quantity	Unit	Fund Source (Riels)		
		Description	Type			Total	C/S	Local Contribution
Chongruk	Rural Transport	Natural Gravel road	Upgrade	1.256	km	61,056,450	59,456,450	1,600,000
Chongruk	Rural Transport	Single pipe culvert 0.6m diameter with stop logs	New	1	Place	61,056,450	59,456,450	1,600,000
Moha Ruessei	Rural Transport	Natural Gravel road	Upgrade	1.7	km	465,000,400	464,170,400	830,000
Moha Ruessei	Rural Transport	Natural Gravel road	Upgrade	0.9	km	465,000,400	464,170,400	830,000
Moha Ruessei	Rural Transport	Natural Gravel road	Upgrade	0.2	km	465,000,400	464,170,400	830,000
Pechr Muni	Rural Domestic Water Supplies	Water supply pond	Repeated service	1	Place	21,138,900	20,795,000	343,900
Pechr Muni	Rural Transport	Natural Gravel road	Upgrade	0.701	km	20,894,700	20,550,800	343,900
Preah Nipean	Rural Transport	Natural Gravel road	Upgrade	0.136	km	50,433,000	49,754,800	678,200
Preah Nipean	Rural Transport	Natural Gravel road	Upgrade	0.7	km	50,433,000	49,754,800	678,200
Preah Nipean	Rural Transport	Natural Gravel road	Upgrade	0.164	km	50,433,000	49,754,800	678,200
Preah Nipean	Rural Transport	Natural Gravel road	Upgrade	0.82	km	50,433,000	49,754,800	678,200
Prey Nheat	Rural Transport	Natural Gravel road	Upgrade	0.4	km	44,877,600	44,177,600	700,000
Prey Nheat	Rural Transport	Natural Gravel road	Upgrade	0.948	km	44,877,600	44,177,600	700,000
Prey Vihear	Rural Transport	Natural Gravel road	Upgrade	1.338	km	44,381,400	43,311,400	1,070,000
Prey Vihear	Rural Transport	Natural Gravel road	Upgrade	0.745	km	44,381,400	43,311,400	1,070,000
Roka Kaoh	Rural Transport	Natural Gravel road	Upgrade	1.15	km	48,932,800	48,332,800	600,000
Roka Kaoh	Rural Transport	Natural Gravel road	Upgrade	0.609	km	48,932,800	48,332,800	600,000
Sdok	Rural Transport	Laterite road	Upgrade	3.615	km	465,000,400	464,170,400	830,000
Snam Krapeu	Rural Transport	Natural Gravel road	Upgrade	1.045	km	49,477,300	48,532,500	944,800
Snam Krapeu	Rural Transport	Natural Gravel road	Upgrade	0.69	km	49,477,300	48,532,500	944,800
Srang	Rural Domestic Water Supplies	Water supply pond	Repeated service	1	Place	51,616,800	50,766,800	850,000
Tuek L'ak	Rural Domestic Water Supplies	Water supply pond	New	1	Place	35,448,000	34,167,900	1,280,100
Veal	Rural Transport	Natural Gravel road	Upgrade	0.539	km	51,692,400	50,892,400	800,000
Veal	Rural Transport	Natural Gravel road	Upgrade	0.661	km	51,692,400	50,892,400	800,000
Veal	Rural Transport	Natural Gravel road	Upgrade	0.635	km	51,692,400	50,892,400	800,000

Source: PID

9 District level Projects from 2006 to 2009

District Initiative Projects (DIPs) are funded by Danida, DFID and PSDD (UNDP, DFID and SIDA).

Funding for 2006-2008

Between 2006 and 2008 there were 14 provinces funded by PSDD and 10 by Danida and DFID. The list of provinces and who funded these is below

Danida and DFID funded DIPs:

Kampong Cham	Kampong Speu	Koh Kong	Kratie	Monduliri
Pursat	Ratanakiri	Siem Reap	Sihanoukville	Kep

PSDD funded DIPs:

Banteay Meanchey	Battambang	Kampong Chhnang	Kandal	Phnom Penh
Prey Veng	Svay Rieng	Takeo	Kampong Thom	Preah Vihear
Stung Treng	Kampot	Oddar Meanchey	Pailin	

Funding for 2009

In 2009 there was a change to the number of provinces funded by the two streams. Danida and DFID were still funding the same 10 provinces they had been funding the previous three years, but two more provinces were added *Kampong Thom and Kampot*. Now PSDD funds 12 provinces and Danida and DFID fund 12.

9.1 District Initiative Infrastructure Projects from 2006 to 2009

9.1.1 District Initiative Infrastructure Projects for 2006 to 2008

Date	Project Name	Implementing Agencies	Budget (US\$)	Project Output & Capacity	Number of Beneficiaries
2007	Restore water reservoir of Boeung Srang	Inter-commune	15,930.00		
2008	Dam rehabilitation of Boueng Kathong	Inter-commune	19,740.00	876m, 846 ha irrigated	2 com, 1650 families , 7226 peoples (F: 3931)

9.1.2 District Initiative Infrastructure Projects in 2009

No District Initiative Infrastructure Projects have been implemented in this district for 2009

9.2 District Initiative Service Projects from 2006 to 2009

9.2.1 District Initiative Service Projects for 2006 to 2008

Date	Project Names	Implementing agencies	Budget (US\$)	Project Output & Capacity	Number of Beneficiaries
2007	Dissemination on prevention from electrical shock for fishing	District Environment	1,830.00		
2007	Dissemination on land law and methods for solving land conflicts	District Land	3,400.00		
2007	Education on environment and environment law	District Environment	1,830.00		
2007	Establish communities for protection of fish shelters	District Agri	2,028.00		
2007	Dissemination on agriculture diversification system	District Agri	1,857.00		
2008	Training on raising of pig, chicken and duck	District AGRI	4,363.80	13 trainings and 13 demo places	390 peoples (F: 180)
2008	Select and training village vets	District AGRI	1,499.45	1 training	30 peoples (F: 12)
2008	Training on mushroom cultivation and marketing	District AGRI	1,396.75	5 trainings and 5 demo places	150 peoples (F: 135)

9.2.2 District Initiative Service Projects in 2009

Project Name	Sector	Implementing Agency	Budget	Project outputs/ capacities	No. of Beneficiaries		Progress	Remarks on Issues of Progress
					Total	Female		
Training on Animal raising (chicken, duck)	AGR	Agriculture Office	\$1,249.00	3 courses	90	65	10%	
Training on integrated agriculture farming system	AGR	Agriculture Office	\$2,604.00	3 courses	90	65	0%	
Training on Biogas cooking stove and demonstration	NRM	Agriculture Office	\$3,315.00	4 courses	120	90	0%	
Technical training on Firewood saving cooking stove and demonstration	NRM	WA Office	\$2,352.00	8 courses	240	190	100%	
Training on Compost inorganic fertilizer making and Demo	AGR	Agriculture Office	\$2,480.00	4 courses	120	90	100%	

9.3 Inter Commune Council Projects in 2008 and 2009

9.3.1 ICC Projects in 2008

No ICC projects in this district at this time

9.3.2 ICC Projects in 2009

No ICC projects in this district at this time

Source: ICC project, Ministry of Interior (DoLA), -UNDP project for Local Governance – DDLG

9.4 Other Projects in 2008 and 2009

9.4.1 RPRP

There are no RPRP projects being implemented in this district or province at this time. The RPRP is only being implemented in Svay Rieng and Prey Veng

9.4.1.1 RPRP Projects from 2006 to 2008

No RPRP projects in this district at this time

9.4.1.2 RPRP Projects in 2009

No RPRP projects in this district at this time

9.4.2 Seth Korma

9.4.2.1 Seth Koma 2007

District		Basedth	Chbar Mon	Kong Pisei	Aoral	Odongk	Phnum Sruoch	Samraong Tong	Thpong	Total
# of Communes		15	5	13	5	15	12	15	7	87
# of Villages		218	56	250	69	251	145	295	74	1358
CCWC Operational cost		\$4,174	\$1,258	\$7,830	\$1,362	\$4,438	\$3,276	\$7,871	\$2,487	\$32,696
Events (# decided by commune)		\$1,500	\$500	\$1,600	\$500	\$1,500	\$1,200	\$1,750	\$800	\$9,350
CPS	# of teachers	0	0	64	0	0	0	66	10	140
	Budget for teachers	\$0	\$0	\$4,320	\$0	\$0	\$0	\$4,455	\$675	\$9,450
	# of CPS shelter	0	0	4	0	0	1	10	6	21
	Total cost	\$0	\$0	\$4,800	\$0	\$0	\$1,375	\$8,625	\$7,200	\$22,000
	Carry over of 2006 shelter construction	\$0	\$0	\$0	\$0	\$0	\$0	\$3,160	\$0	\$3,160
Pilot PHAST/ CLTS		\$1,400	\$1,400	\$1,400	\$1,400	\$1,400	\$1,400	\$1,400	\$1,400	\$11,200
Total		\$7,074	\$3,158	\$19,950	\$3,262	\$7,338	\$7,251	\$27,261	\$12,562	\$87,856

Source: UNICEF

9.4.2.2 Seth Koma 2008

Description		Basedth	Chbar Mon	Kong Pisei	Aoral	Odongk	Phnum Sruoch	Samraong Tong	Thpong	Total
# of C/S		15	5	13	5	15	12	15	7	87
# of Village		218	56	250	69	251	145	295	74	1358
CCWC Ope. cost		\$5,616	\$1,672	\$5,600	\$1,828	\$6,012	\$4,140	\$6,540	\$2,288	\$33,696
Unearmarked budget		\$1,200	\$600	\$900	\$600	\$900	\$900	\$900	\$600	\$6,600
Events (#decided by C/S)		\$3,000	\$1,000	\$2,900	\$1,000	\$3,000	\$2,400	\$3,250	\$1,500	\$18,050
CPS	# old teachers	0	0	64	0	0	1	66	10	141
	# new teachers	6	0	5	5	6	8	5	5	40
	Old Teacher allowance	\$0	\$0	\$4,320	\$0	\$0	\$90	\$4,455	\$675	\$9,540
	New Teacher allowance	\$225	\$0	\$188	\$188	\$225	\$300	\$188	\$188	\$1,500
	# of CPS shelter	0	0	5	0	0	0	4	4	13
Total cost for shelter		\$0	\$0	\$4,000	\$0	\$0	\$0	\$3,200	\$3,200	\$10,400
CLTS(CCWC Piloting of PHAST/CLTS 2007)		\$100	\$100	\$100	\$100	\$100	\$100	\$100	\$100	\$800
Total Initial allocated budget		\$10,041	\$3,272	\$17,908	\$3,616	\$10,137	\$7,830	\$18,533	\$8,451	\$79,786

Source: UNICEF

9.4.2.3 Seth Koma 2009

Description		Basedth	Chbar Mon	Kong Pisei	Aoral	Odongk	Phnum Sruoch	Samraong Tong	Thpong	Total
# of Communes		15	5	13	5	15	12	15	7	87
# of Villages		218	56	250	69	251	145	295	74	1358
Project 01: Local Governance for Children's Rights Program (LGCR)	CCWC Ope. cost	\$3,000	\$1,000	\$2,600	\$1,000	\$3,000	\$2,400	\$3,000	\$1,400	\$17,400
	Discretionary Funds	\$0	\$0	\$0	\$0	\$0	\$500	\$500	\$500	\$1,500
	Events	\$750	\$250	\$650	\$250	\$750	\$600	\$750	\$350	\$4,350
	Health Intervention	\$1,600	\$0	\$1,600	\$1,000	\$1,600	\$1,800	\$1,000	\$1,400	\$10,000
	CPS Teacher allowance	\$203	\$0	\$4,320	\$135	\$203	\$203	\$4,455	\$675	\$10,193
	New CPS shelter	\$0	\$0	\$800	\$0	\$800	\$800	\$800	\$0	\$3,200
	Renovation of CPS shelter	\$600	\$0	\$1,500	\$300	\$300	\$0	\$600	\$0	\$3,300
	CPS materials and furniture	\$120	\$0	\$2,560	\$80	\$120	\$120	\$2,640	\$400	\$6,040
	PE	\$90	\$0	\$1,920	\$60	\$90	\$90	\$1,980	\$300	\$4,530
	Social Services Mapping	\$1,744	\$448	\$2,000	\$552	\$2,008	\$1,160	\$2,360	\$592	\$10,864
	BR	\$0	\$0	\$0	\$0	\$0	\$216	\$1,656	\$144	\$2,016
Project 02: Water, Sanitation and Hygiene (WASH)	Monitoring CLTS Implementation 2007-2008	\$200	\$100	\$450	\$0	\$200	\$400	\$1,500	\$400	\$3,250
	CLTS 2009 Implementation	\$0	\$0	\$0	\$0	\$0	\$2,887	\$18,543	\$2,110	\$23,539
	PHAST	\$443	\$0	\$2,658	\$0	\$0	\$2,658	\$7,531	\$2,215	\$15,505
	PHAST for CPS Teacher	\$229	\$0	\$4,685	\$157	\$223	\$220	\$4,842	\$752	\$11,107
	Advocacy	\$1,500	\$500	\$1,300	\$500	\$1,500	\$1,200	\$1,500	\$700	\$8,700
Carry over		\$0	\$0	\$0	\$0	\$344	\$637	\$0	\$0	\$981
Total		\$10,479	\$2,298	\$27,043	\$4,034	\$11,137	\$15,889	\$53,657	\$11,938	\$136,475

Source: UNICEF

SECTION D: SERVICES AND ORGANIZATIONS

10 Infrastructure

10.1 Length of and Expenditure on Roads in 2008, by District

Roads	KSP	Phnum Srouch	Kong Pisey	Boseth	Chhba Mon	Tporng	Oudong	Oral	Samrong tong
Length of paved road in the district	113	20	22	0	29	0	33	0	9
Length of unpaved roads in the district	1,555	270	197	208	57	60	489	152	121
Amount spent on construction of roads in 2008 (\$)	255,108	n/a	32,000	79,260	n/a	18,049	n/a	n/a	125,799
Amount spent on repair and rehabilitation of roads in 2008 (\$)	31,601	n/a	0	18,293	n/a	0	n/a	n/a	13,308

Note 1: Please note that these data are not necessarily complete or correct. The data are derived from government agencies at provincial and district level which used different recording systems, did not always have complete data or were, sometimes, less than willing to share their data.

Note 2: Please be aware that these data are incomplete due to the fact that the amounts for the construction, repair and rehabilitation recorded reflect only funds provided by the government, not the contributions by any other parties.

10.2 Scale of and Expenditure on Irrigation in 2008, by District

Irrigation	KSP	Phnum Srouch	Kong Pisey	Boseth	Chhba Mon	Tporng	Oudong	Oral	Samrong tong
Number of irrigation schemes operating in 2008	30	5	5	8	2	2	3	2	3
Total nr of hectares under irrigation in dry season 2008	5,406	65	788	165	401	262	650	75	3,000
Total funds spent in 2008 on construction of irrigation systems (\$)	15,899	n/a	n/a	0	n/a	n/a	0	n/a	15,899
Total funds spent in 2008 on rehabilitation/repair of irrigation systems (\$)	36,759	n/a	n/a	16,400	n/a	n/a	20,359	n/a	0
Total funds spent in 2008 on operation and maintenance (\$)	-	n/a	n/a	0	n/a	n/a	0	n/a	0

Note 1: Please note that these data are not necessarily complete or correct. The data are derived from government agencies at provincial and district level which used different recording systems, did not always have complete data or were, sometimes, less than willing to share their data.

Note 2: Please be aware that the data above are incomplete as these only reflect funds provided by the government, not the contributions by farmers or other parties.

10.3 Power Supply in 2008, by District

Electricity	KSP	Phnum Srouch	Kong Pisey	Boseth	ChhbaMon	Tporng	Oudong	Oral	Samrong tong
Total number of electricity connections to households	10,776	1,200	590	525	4,693	0	2,184	0	1,548
Total number of electricity connections to agencies, companies, organizations	6	1	0	0	3	0	1	0	1
Total volume in KWh of electricity consumed last in 2008	3,224,400	288,000	70,800	94,680	1,689,480	0	524,160	0	557,280
Total amount collected from users for consumed electricity (\$)	1,998,580	144,000	49,560	86,740	1,013,688	0	314,496	0	390,096
Per capita electricity consumption in 2008 in Kwh	22	240kw	96kw	432kw	468kw	0	265 kw	0	432kw

Note 1: Please note that these data are not necessarily complete or correct. The data are derived from government agencies at provincial and district level which used different recording systems, did not always have complete data or were, sometimes, less than willing to share their data.

Note 2: These data only record electricity provided by electricity companies and does not include homes powered by generators or batteries (for this information see Section B: General Profile, Part 1: General Information; table 1.3.1 and chart 1.3.4).

Note 3: In most provinces electricity is only provided through town-based networks

Note 4: Per capita consumption is calculated by dividing the total volume of electricity produced in 2008 by the number of people living in each district as per the 2008 census (for the provincial data it is calculated against the number of people living in the province)

11 Health Facilities

Please note that the Operational District (health) boundaries are different to the administrative district boundaries. Therefore the data provided here shows the facilities, staff, NGOs etc in each Operational District within the province NOT the administrative district.

Acronyms

Com Cov	Commune Covered	MW2	Secondary Midwives
CPA	Complementary Package of Activities	NU1	Primary Nurse
Dr	Doctor	NU2	Secondary Nurse
FDH	Former District Hospital	OD	Operational District
HC	Health Center	Others	Other Staff
HC (NB)	Health Center no building	PHD	Provincial Health Department
HP	Health Post	Pop 04-05	Population Covered 2004 or 2005
MA	Medical Assistant	RH	Referral Hospital
MPA	Minimum Package of Activities	Vil Cov	Village Covered
MW1	Primary Midwives	VIL-HC	Distance from Village to Health Center

11.1 Health Facilities in the Province, by Operational District

Kompong Speu	OD	RH	HC	HP
Kampong Speu.	1		22	
Kong Pisey	1	1	19	
Oudaung	1	1	9	
Total	3	2	50	0

11.2 Health Facilities and Staff in the province, by Operational District

This table shows health facilities, staff and coverage of health facilities in each operational district.

No	Facility Name	Type	Class	Dr	Ma	Nu2	Nu1	Mw2	Mw1	Others	Com Cov	Vil Cov	Pop. 04-05
Kampong Speu.													
1	Chbar Thum	HC	MPA	0	1	4	1	1	0	0	3	18	13,542
2	Dom Kravan	HC	MPA	1	0	2	6	2	1	1	2	19	12,925
3	Kaheng Ta Or	HC	MPA	0	0	2	4	1	0	0	2	35	16,913
4	Kraing Pneay	HC	MPA	0	0	0	4	1	0	0	2	36	19,325
5	Kraing Skuh	HC	MPA	0	0	2	4	0	1	0	2	33	16,471
6	Krosang Chek	HC	MPA	0	0	1	3	1	0	0	2	28	16,378

District Data Book 2009: Services and Organizations

No	Facility Name	Type	Class	Dr	Ma	Nu2	Nu1	Mw2	Mw1	Others	Com Cov	Vil Cov	Pop. 04-05
7	Krouch Meas	HC	MPA	0	0	2	4	0	1	0	2	40	15,496
8	Moha Sang	HC	MPA	0	0	1	4	1	1	1	2	34	14,901
9	Oral	FDH	MPA	0	0	8	6	1	0	1	8	68	21,407
10	Phnum Touch Pang Lovea	HC	MPA	0	1	0	2	1	0	0	2	36	17,593
11	Prey Chumpou Mean Ang	HC	MPA	0	1	2	3	0	0	0	5	40	20,685
12	Roka Koh	HC(NB)	None	0	0	0	0	0	2	0	1	12	7,156
13	Roka Tep	HC	MPA	0	1	4	5	3	1	0	2	19	18,274
14	Roleang Chak	HC	MPA	0	0	0	1	0	0	0	3	26	11,970
15	Roleang Sen	HC	MPA	0	0	2	4	1	1	0	2	40	19,257
16	Samraong Rumduol	HC	MPA	0	0	1	3	0	0	0	2	15	10,010
17	Samraong Sambo	HC	MPA	0	1	2	3	1	0	0	2	36	14,079
18	Ta Lat	HC	MPA	0	0	1	5	1	0	1	3	41	23,848
19	Traeng Trayueng	HC	MPA	1	1	4	3	1	0	1	3	53	32,050
20	Trapeang Kong	HC	MPA	0	0	3	5	1	1	0	1	29	13,896
21	Trapeang Kraloeung	FDH	MPA	2	1	3	9	3	1	0	2	26	14,622
Total:				4	7	44	79	20	10	5	53	684	350,798
Kong Pisey													
1	Voa Sa	HC	MPA	0	1	1	4	1	0	0	1	23	14,983
2	Barsedth Pomreal	FDH	MPA	0	0	2	9	1	1	1	2	40	21,886
3	Chongruk	HC	MPA	0	1	0	10	0	2	0	1	25	13,414
4	Kak Preah Khe	HC	MPA	0	0	1	1	0	1	0	2	23	12,271
5	Kat Phluk Pheakdei	HC	MPA	0	0	2	0	0	1	0	2	20	14,173
6	Moha Russei	HC	MPA	0	0	2	1	0	0	0	1	22	9,534
7	Nitean Chamroeun	HC	MPA	0	0	0	2	0	0	0	2	26	14,082
8	Phong	HC(NB)	None	0	0	2	1	0	0	0	1	13	8,717
9	Pichr Muni Teuk La-ak	HC	MPA	0	0	1	0	1	0	0	2	25	11,023
10	Pou Angkrang	HC	MPA	0	0	1	1	0	0	0	2	22	18,012
11	Preah Nipean	HC	MPA	0	0	2	2	1	0	0	1	27	12,456
12	Prey Nheat	HC(NB)	None	0	0	1	0	0	1	1	1	25	10,277
13	Prey Vihear	HC	MPA	0	0	1	2	0	0	0	1	19	10,061
14	Rumpea Mean Chey	HC	MPA	0	1	2	0	1	0	0	2	25	14,777
15	Sdok	HC	MPA	0	0	0	0	0	0	0	2	20	9,585
16	Snam Krapeu	HC	MPA	0	0	1	2	0	0	0	1	24	12,980
17	Srang	HC	MPA	0	0	2	1	0	1	0	2	21	12,434
18	Tuol Ampil	HC	MPA	0	0	1	0	0	1	0	1	15	10,057

No	Facility Name	Type	Class	Dr	Ma	Nu2	Nu1	Mw2	Mw1	Others	Com Cov	Vil Cov	Pop. 04-05
19	Tuol Sala Svay Chacheb	HC	MPA	0	0	1	0	0	0	0	2	32	16,616
Total:				0	3	23	36	5	8	2	29	447	247,338
Oudaung													
1	Veal Ang Popel	HC	MPA	0	0	1	3	1	1	0	2	35	14,772
2	Amleang	HC	MPA	0	0	1	3	0	0	0	1	11	8,019
3	Anluong Chrey	HC	MPA	0	0	1	2	0	2	1	1	10	10,217
4	Cheung Roas Samaki	HC	MPA	0	0	0	0	0	2	0	2	31	13,862
5	Damnak Chan	HC	MPA	0	1	0	2	0	0	0	2	33	12,502
6	Damnak Smach	HC	MPA	0	0	1	0	0	1	4	1	18	8,316
7	Dom Kvet	HC	MPA	0	0	1	1	0	1	0	1	2	1,799
8	Khsem Khsan Trach Torng	HC	MPA	0	1	0	2	0	2	0	2	36	16,339
9	Monor Rung Roeang	FDH	MPA	0	0	1	3	0	0	0	2	17	12,385
Total:				0	2	6	16	1	9	5	14	193	98,211
Total All				4	12	73	131	26	27	12	96	1324	696,347

Source: MEDiCAM – Infrastructure - (http://www.medicam-cambodia.org/hsi/health_system/srch/index.asp?cboLcn=6&cmdSearch=Search&cboCHName=&cboType=)

11.3 Deliveries in 2007 in the Province, by Operational District

OD	Deliveries	Deliveries at home		Deliveries	Total deliveries	Total deliveries
	at HC	By Health Staff	ByTBAs	at RH	by Health Staff	by health staff and TBAs
Kampong Speu	515	2384	4716	571	3470	8186
Kong Pisey	524	2101	1655	67	2692	4347
Ou Dongk	157	984	1968	243	1384	3352
<i>Sub-total</i>	<i>1196</i>	<i>5469</i>	<i>8339</i>	<i>881</i>	<i>7546</i>	<i>15885</i>

Source: MoH, Annual Statistics 2007

12 Education²

12.1 Schools, Classes, Students, Staff, for for all levels, for 2007/2008 by District

District	Number of Schools	Disadv. Schools	Number of Classes	Classes in Pagoda	Enrollment		Repeaters		Teaching Staff		Non-Teaching Staff		Total Staff	
					Total	Girl	Total	Girl	Total	Female	Total	Female	Total	Female
Barset	59	0	610	5	29,305	13,762	3,201	1,491	508	91	115	8	623	99
Chbar Morn	30	0	317	0	14,881	6,494	674	221	409	206	131	52	540	258
Korng Pisei	75	0	634	0	28,479	13,010	2,231	959	690	187	150	20	840	207
Oral	28	0	172	0	6,849	3,236	1,060	500	123	20	24	2	147	22
Oudong	79	0	712	1	32,280	14,940	3,440	1,464	696	213	145	20	841	233
Phnom Sruoch	60	0	523	7	24,492	11,469	1,809	749	415	124	93	15	508	139
Samrong Torng	83	0	732	0	32,843	15,297	3,110	1,356	856	338	226	49	1,082	387
Thporng	37	1	282	6	13,464	6,376	1,589	705	227	50	44	2	271	52
Whole Province	451	1	3,982	19	182,593	84,584	17,114	7,445	3,924	1,229	928	168	4,852	1,397
- Urban Area	30	0	317	0	14,881	6,494	674	221	409	206	131	52	540	258
- Rural Area	393	1	3,493	19	160,863	74,854	15,380	6,724	3,392	1,003	773	114	4,165	1,117
- Remote Area	28	0	172	0	6,849	3,236	1,060	500	123	20	24	2	147	22

12.2 Characteristics of Schools and School Principals for 2007/2008 by Commune

Commune	Number of Schools				2 - Shift	Floating	Schools	Attached	Schools Without		Characteristics of School Principals (Incharge)			
	Pre-Sch	Primary	College	Lycee	Schools	Schools	in Pagoda	Pre-Sch	Water Sup.	Latrine	Avg. Age	Avg. Service	U.Sec+ Ed.	Female
Angk Popel	0	3	1	0	1	0	0	0	0		48.6	24.8	0	0
Chongruk	4	6	1	1	2	0	2	4	4	4	51.0	23.1	3	0
Moha Ruessei	1	2	1	0	2	0	1	1	2	1	50.8	27.0	0	0
Pechr Muni	0	1	1	0	1	0	0	0	0		56.7	28.0	0	0
Preah Nipean	1	5	1	0	0	0	0	1	0		48.1	24.7	0	0
Prey Nheat	2	5	2	1	7	0	1	2	1		49.3	25.2	1	0
Prey Vihear	0	4	1	0	4	0	0	0	2	1	47.3	22.2	0	0
Roka Kaoh	2	2	0	0	0	0	0	2	2	2	56.3	27.5	0	0
Sdok	0	2	1	0	3	0	0	0	0		55.8	26.7	0	0

² All the data for section 12 comes from the Ministry of Education, Youth and Sport (MoEYS)

Commune	Number of Schools				2 - Shift	Floating	Schools	Attached	Schools Without		Characteristics of School Principals (Incharge)			
	Pre-Sch	Primary	College	Lycee	Schools	Schools	in Pagoda	Pre-Sch	Water Sup.	Latrine	Avg. Age	Avg. Service	U.Sec+ Ed.	Female
Snam Krapeu	1	5	1	0	1	0	3	1	1	1	51.8	25.4	1	0
Srang	1	4	1	0	4	0	1	1	2	1	37.7	17.2	0	1
Tuek L'ak	2	2	1	0	3	0	1	2	1	1	54.7	25.4	1	0
Veal	1	4	1	0	1	0	1	1	1	1	49.6	23.0	0	1

12.3 Enrolment by Level of Education, 2006/2007 by Commune

Commune	School	Pre school		Primary School		Lower Secondary School		Upper Secondary School		Enrolment	
		Total	Female	Total	Female	Total	Female	Total	Female	Total	Female
Angk Popel	3	0	0	988	461	0	0	0	0	988	461
Chongruk	12	163	85	2423	1121	1078	479	387	106	4051	1791
Moha Ruessei	4	28	15	1180	561	537	179	0	0	1745	755
Pechr Muni	1	0	0	493	258	0	0	0	0	493	258
Preah Nipean	7	72	35	1768	854	545	196	0	0	2385	1085
Prey Nheat	10	62	33	2558	1226	1680	666	739	201	5039	2126
Prey Vihear	4	0	0	2045	976	107	48	0	0	2152	1024
Roka Kaoh	4	80	51	960	456	0	0	0	0	1040	507
Sdok	3	0	0	2718	1270	787	275	0	0	3505	1545
Snam Krapeu	6	35	23	2547	1218	0	0	0	0	2582	1241
Srang	6	72	36	2083	929	311	130	0	0	2466	1095
Tuek L'ak	5	95	49	1490	740	161	74	0	0	1746	863
Veal	6	40	17	1496	732	435	190	0	0	1971	939

12.4 Enrolment by Level of Education, 2007/2008 by Commune

Commune	School	Pre school		Primary School		Lower Secondary School		Upper Secondary School		Enrolment	
		Total	Female	Total	Female	Total	Female	Total	Female	Total	Female
Angk Popel	4	0	0	940	468	85	36	0		1025	504
Chongruk	12	145	82	2211	993	746	305	393	133	3495	1513
Moha Ruessei	4	38	19	1047	493	398	135	0		1483	647
Pechr Muni	2	0	0	453	225	85	35	0		538	260
Preah Nipean	7	80	43	1569	749	523	198	0		2172	990

Commune	School	Pre school		Primary School		Lower Secondary School		Upper Secondary School		Enrolment	
		Total	Female	Total	Female	Total	Female	Total	Female	Total	Female
Prey Nheat	10	74	40	2383	1136	1548	630	842	245	4847	2051
Prey Vihear	5	0	0	2227	1034	187	77	0		2414	1111
Roka Kaoh	4	78	38	925	450	0	0	0		1003	488
Sdok	3	0	0	2548	1252	628	204	0		3176	1456
Snam Krapeu	7	36	19	2323	1087	61	28	0		2420	1134
Srang	6	76	37	1945	919	317	149	0		2338	1105
Tuek L'ak	5	71	38	1443	750	216	92	0		1730	880
Veal	6	22	13	1315	656	501	202	0		1838	871

12.5 Aspects of Enrolment for 2007/2008 by Commune

Commune	% Repeaters (Total)			% Over-age Enrollment (Total)			% Repeaters (Girl)			% Over-age Enrollment (Girl)		
	Primary	L.Sec.	U.Sec.	Primary	L.Sec.	U.Sec.	Primary	L.Sec.	U.Sec.	Primary	L.Sec.	U.Sec.
Angk Popel	15.3	17.6	0.0	18.6	36.5	0.0	15.0	13.9	0.0	14.5	22.2	0.0
Chongruk	7.8	0.4	1.8	21.8	51.3	47.3	6.9	0.0	0.8	21.7	41.0	37.6
Moha Ruessei	7.4	0.0	0.0	38.6	63.1	0.0	7.7	0.0	0.0	37.7	60.0	0.0
Pechr Muni	6.4	0.0	0.0	30.0	48.2	0.0	6.7	0.0	0.0	32.0	45.7	0.0
Preah Nipean	19.4	0.0	0.0	21.2	56.2	0.0	15.2	0.0	0.0	21.0	49.5	0.0
Prey Nheat	9.4	1.0	1.5	33.3	41.9	43.1	9.2	0.0	1.6	30.2	34.8	31.0
Prey Vihear	9.4	0.0	0.0	30.8	58.8	0.0	9.7	0.0	0.0	30.5	62.3	0.0
Roka Kaoh	10.6	0.0	0.0	21.4	0.0	0.0	11.6	0.0	0.0	20.7	0.0	0.0
Sdok	4.9	0.3	0.0	33.1	54.9	0.0	3.8	0.0	0.0	35.2	43.6	0.0
Snam Krapeu	16.6	0.0	0.0	31.0	49.2	0.0	14.5	0.0	0.0	26.8	46.4	0.0
Srang	8.3	0.6	0.0	28.2	70.0	0.0	7.4	0.0	0.0	28.0	62.4	0.0
Tuek L'ak	9.6	0.0	0.0	35.8	41.2	0.0	9.1	0.0	0.0	32.8	42.4	0.0
Veal	8.0	0.0	0.0	31.2	50.7	0.0	7.0	0.0	0.0	30.0	39.1	0.0

12.6 School Buildings for all schools in the District for 2007/2008, by Commune

Commune	Total Number of		Concrete/Brick Structure		Wooden Structure		Bamboo Structure		New Buildings		Buildings Without Good		
	Buildings	Rooms	Buildings	Rooms	Buildings	Rooms	Buildings	Rooms	Repaired	Constructed	Floor	Roof	Wall
Angk Popel	7	33	7	33	0	0	0	0	0	1	1	1	1
Chongruk	27	111	26	106	1	5	0	0	5	2	7	2	5
Moha Ruessei	9	41	8	38	1	3	0	0	1	0	2	0	1
Pechr Muni	3	14	3	14	0	0	0	0	0	1	0	0	0
Preah Nipean	16	74	15	71	1	3	0	0	0	0	4	3	3
Prey Nheat	27	112	24	101	3	11	0	0	3	1	6	5	5
Prey Vihear	11	51	11	51	0	0	0	0	0	1	3	1	0
Roka Kaoh	8	40	8	40	0	0	0	0	0	0	2	1	1
Sdok	12	55	11	51	1	4	0	0	0	0	3	1	1
Snam Krapeu	16	76	16	76	0	0	0	0	0	0	3	5	5
Srang	12	48	11	46	1	2	0	0	0	1	4	3	3
Tuek L'ak	8	34	8	34	0	0	0	0	0	1	3	1	2
Veal	13	48	13	48	0	0	0	0	3	2	4	4	4

12.7 Conditions of Classrooms and Existence of Separate School Office and Library, by Commune

Commune	Number of Class rooms	Number of Classrooms			Classrooms Without Good			Number of Furniture needed				Schools with Separate	
		in Pagoda	New Repaired	New Constr.	Floor	Roof	Wall	Desks	Chairs	Black-board	Teacher Table	Office	Library
Angk Popel	24	0	0	5	4	4	4	0	0	0	0	3	0
Chongruk	76	0	20	8	35	10	22	10	15	5	24	7	5
Moha Ruessei	25	0	3	0	6	0	3	60	0	0	5	3	2
Pechr Muni	9	0	0	5	0	0	0	0	0	0	0	1	1
Preah Nipean	56	0	0	0	18	15	13	20	20	3	7	7	2
Prey Nheat	77	0	9	4	19	15	15	150	26	0	15	7	5
Prey Vihear	40	0	0	5	12	4	0	0	0	0	4	4	3
Roka Kaoh	24	0	0	0	5	3	3	200	0	0	0	2	1
Sdok	43	0	0	0	13	4	4	50	50	0	4	3	2
Snam Krapeu	55	0	0	0	12	24	21	82	50	0	2	6	3
Srang	39	0	0	5	12	7	9	295	205	0	16	3	0
Tuek L'ak	25	0	0	5	12	3	7	49	35	4	5	3	2
Veal	40	0	9	10	10	0	0	65	27	7	16	3	1

12.8 Community Participation and Financing across all schools in the District for 2007/2008 by Commune

Commune	Parent Association				Comm. Teachers	Teaching Monks	PAP Fund (Riel)		Number of Schools Obtaining Funds from				
	Exists	Held Meet	Total	Female			per Student	per School	Sch. Income	Community	Gvt. For building	Abroad	IOs/NGOs
Angk Popel	4	3	6	0	0	0	8,768	3,305,500	0	1	0	0	0
Chongruk	11	10	8	1	0	0	11,640	3,788,357	0	3	0	0	1
Moha Ruessei	3	3	5	1	0	0	-	209,000	0	0	0	0	0
Pechr Muni	1	1	5	1	0	0	2,105	1,037,750	0	0	0	0	0
Preah Nipean	6	6	6	1	0	0	12,207	5,180,700	0	1	0	0	0
Prey Nheat	9	8	6	1	0	0	12,976	8,434,357	0	3	0	0	2
Prey Vihear	5	5	6	2	0	0	8,362	5,700,000	0	1	0	0	0
Roka Kaoh	3	3	5	0	0	0	8,734	2,803,500	0	0	0	0	0
Sdok	3	3	5	1	0	0	10,690	12,489,000	0	1	0	0	0
Snam Krapeu	5	5	6	1	0	0	7,617	4,149,125	1	1	0	1	0
Srang	5	5	5	0	0	0	10,118	4,667,000	0	3	0	1	0
Tuek L'ak	4	4	5	1	0	0	5,033	1,661,920	1	1	1	0	0
Veal	5	5	6	1	0	0	7,009	2,277,844	0	2	0	0	1

12.9 Percentage Student Flow Rates and Graduation by level 2006/2007, by Commune

Commune	Primary Level (Grades 1-6)			Lower Secondary Level (Grades 7-9)			Upper Secondary Level (Grades 10-12)			Successful Candidates		
	Promotion	Repetition	Dropout	Promotion	Repetition	Dropout	Promotion	Repetition	Dropout	Grade 6	Grade 9	Grade 12
Angk Popel	75.8	14.6	9.6	0.0	0.0	0.0	0.0	0.0	0.0	102	0	0
Chongruk	85.2	7.1	7.7	63.5	0.3	36.3	60.2	1.8	38.0	342	209	27
Moha Ruessei	77.2	6.5	16.3	56.6	0.0	43.4	0.0	0.0	0.0	139	75	0
Pechr Muni	84.4	5.9	9.7	0.0	0.0	0.0	0.0	0.0	0.0	72	0	0
Preah Nipean	70.8	17.2	12.0	80.0	0.0	20.0	0.0	0.0	0.0	194	115	0
Prey Nheat	81.5	8.8	9.7	75.7	0.9	23.5	65.0	1.8	33.3	295	313	90
Prey Vihear	84.2	10.2	5.6	86.0	0.0	14.0	0.0	0.0	0.0	207	0	0
Roka Kaoh	83.3	10.2	6.5	0.0	0.0	0.0	0.0	0.0	0.0	111	0	0
Sdok	86.8	4.6	8.5	64.5	0.3	35.2	0.0	0.0	0.0	340	109	0
Snam Krapeu	72.6	15.2	12.3	0.0	0.0	0.0	0.0	0.0	0.0	263	0	0
Srang	84.9	7.7	7.4	69.5	0.6	29.9	0.0	0.0	0.0	272	30	0
Tuek L'ak	86.3	9.3	4.4	78.3	0.0	21.7	0.0	0.0	0.0	182	0	0
Veal	83.4	7.0	9.6	71.0	0.0	29.0	0.0	0.0	0.0	213	0	0

13 Staff and Resources at the District

This chapter presents data from the District Information System, collected around the middle of 2009 unless otherwise specified.

13.1 District Councilors elected in 2009

Name	Sex	Year of Birth	Function	Phone
ម៉ែន ឡើង	M	1949	Chairperson of The Council	012-821 105
ម៉ា សារ៉ាត	M	1956	Councillor	012-473 526
ចាប ឡើង	M	1945	Councillor	012-594 966
សាត់ ស៊ុម	M	1950	Councillor	012-667 126
អំ លីស	M	1948	Councillor	012-612 204
កែវ ប្រាក់	M	1948	Councillor	012-656 245
សាំ វណ្ណឌី	M	1951	Councillor	016-743 157
នោ ខេន	F	1954	Councillor	012-657 918
កែវ ពេជ្រ	M	1942	Councillor	017-886 313
យ៉ន ឈឹម	F	1970	Councillor	012-512 192
ស្វាយ ឌី	M	1950	Councillor	016-688 464
អ៊ុន ចំណាប់	M	1964	Councillor	092-733 951
ទូច ហម	M	1958	Councillor	016-318 411
ទេស ហួន	M	1945	Councillor	016-343 010
ធូ ប៊ុនឡើង	M	1964	Councillor	092-656 716
នួន សោភា	M	1972	Councillor	012-775 670
អៀង រ៉ាត	M	1954	Councillor	NA
យុត សារ៉ាត	M	1968	Councillor	017-361 799
ស៊ុយ សំអាត	M	1974	Councillor	092-783 813

13.2 Committees of the Council

Please note at the time of producing the district data books the composition of the committees was not known for all district councils and therefore data were not available for 13.2.1, 13.2.2, 13.2.3.

13.2.1 Technical Facilitation Committee

13.2.2 Women's and Children's Affairs Committee

13.2.3 Procurement Committee

13.3 Board of Governors

Name	Sex	DoB	Function	Salary Level	Body	Phone
ជុំ វង់	M	1952	District Governor	ក.៣.៣	High Ranking Civil Servant	012-957 970
ម៉ែន ពុំ	M	1955	District Deputy Governor	ខ.១.១	Medium Civil Servant	012-454 751
នុត សោភ័ណ្ឌ	M	1967	District Deputy Governor	គ.៣.៨	Secretary	012-955 602
ឡុង ហ៊ុន	F	1957	District Deputy Governor	ខ.៣.៤	Medium Civil Servant	012-399 757
ឌី ជឿន	M	1955	District Deputy Governor	គ.១.៥	Secretary	012-539 224

13.4 Offices under Sala Krong, Sala Srok and Sala Khan

Office Name	Chief		Deputy Chief		No. of Staff				Office Area (m2)	No of vehicle (public or program)	
					State		Contract			vehicle	moto
	M	F	M	F	M	F	M	F			
District/ Khan Cabinet	1	0	1	0	0	0	0	0	0	0	0
Adminnistration Office	1	0	0	0	4	3	0	0	48	0	0
Economy Office	1	0	0	0	2	1	0	0	0	0	0
Social Affair Office	0	1	1	0	2	0	0	0	0	0	0

13.5 Municipality/District/Khan line offices

Office Name	Chief		Deputy Chief		No. of Staff				Office Area (m2)	No of vehicle (public or program)	
					State		Contract			vehicle	moto
	M	F	M	F	M	F	M	F			
District/ Khan Police Headquarter	1	0	5	0	152	0	0	0	90	0	14
District/ Khan Military Police Headquarter	1	0	2	0	5	0	0	0	78	0	0
District/ Khan Military Subregion	1	0	2	0	5	0	0	0	78	0	0
Planning Office	1	0	1	0	0	0	0	0	0	0	0
Rural Development Office	0	0	1	0	0	0	0	0	0	0	0
Women Affairs Office	0	0	0	0	0	0	1	0	30	0	0
Environment Office	1	0	1	0	1	0	0	0	0	0	0
Education Office	1	0	2	0	17	4	0	0	168	0	3
District/ Khan Operational Office	1	0	0	2	0	12	2	0	410	0	7
Agriculture Office	1	0	2	0	3	0	0	0	96	0	6
Social Affairs Office	1	0	0	0	1	0	0	0	30	0	0
Culture Office	1	0	0	0	0	0	0	0	0	0	0
Cult and Religion Office	1	0	0	0	0	0	0	0	0	0	0
Finance Office	0	0	0	0	2	1	0	0	0	0	0
Information Office	0	0	0	0	1	0	0	0	0	0	0
Public Work Office	1	0	1	0	4	0	0	0	0	0	0
Post Office	0	0	0	0	1	0	0	0	0	0	0
Lan Management Office	1	0	1	0	3	0	0	0	0	0	0
Tax Unit	1	0	0	0	1	0	0	0	30	0	0
Industry Office	1	0	1	0	2	0	0	0	0	0	0
Water Resources Office	1	0	0	0	0	0	0	0	0	0	0
Justice Office	1	0	1	0	0	0	0	0	128	0	0

13.6 Properties and Equipment of District Administration

13.6.1 Buildings

Description	Unit	Number	Remark
Office building type			
- Concrete	building	2	
- Wood	building	0	
- Mixed	building	0	
Total floor space	m2		
- Concrete	m2	112	
- Wood	m2	0	
- Mixed	m2	0	
Building condition			
- Concrete	%	80	
- Wood	%	0	
- Mixed	%	0	
Office reserved land area	m2	3,200	
Total office land area	m2	4,043	

13.6.2 Means of Transport available at the District Administration

Description	Unit	Number	Remark
Vehicle (type, size and condition)	Vehicle	0	
Motorcycle (type, size and condition)	Motor	0	

13.6.3 Equipment in District Offices

Description	Unit	Number	Remark
Generator	per set	1	
Photocopy machine at the office	per set	0	
Private photocopy machine at the district town	place	2	
Telephone network (mobile line service)	network	4	011-012-016-097
Telephone network (land line service)	network	0	
Fax (include Fax number)	per set	0	
Computer	per set	1	
Printer	per set	1	
Scanner	Per set	0	
Number of computers those can access Internet and email services in the municipality/ district/khan office (including the technical line offices (please provide the email address)	set	0	
Typewriters (including the technical line offices)	per set	0	
Staff of Municipality/district/khan office can use computer	person	5	

13.6.4 Equipment and facilities at the District Town

Description	Unit	Number	Remark
Availability of electricity at noon	Nr Hours	0	
Private internet and email services in the municipality/ district/khan town.	place	0	

13.7 Registered Revenue of the District Administration in 2008³

Sources of Revenue	Revenue Collecting Agency	Estimated annual revenue (In Riels)
Shopping Store	District/ Khan Taxation Unit	125,000
Slaughter Hosue	Department of Economy and Finance	3,000

13.8 Services in the District

13.8.1 Public Sector Services

Type of Infrastructure/services	Unit	Number	
		Public	Private
Schools			
Pre-school	room	18	5
Primary School	room	583	0
Secondary school	room	122	0
High School	room	32	0
University	room		
Health			
Health post	place		
Health center	place	11	0
Referral Hospital	bed	63	0

13.9 Civil Society Organizations active in the District

13.9.1 NGOs, Associations, Programs and Projects

Name	Abbr.	Sector Activities	No. of Target Communes	No. of Target Villages	Office in District
AMK	None	ឥណទាន	13	250	Yes
ACELIDA	None	ឥណទាន	13	250	Yes
NA	None	ឥណទាន	13	250	Yes
DEEP	None	អប់រំអនាម័យទឹក ផ្តល់អណ្តូង និងផ្លែឈើប្រោះ	6	111	Yes
E D	None	ការងារសង្គម គាំទ្រមណ្ឌលសុខភាព	6	111	Yes
NA	None	ឥណទាន	13	250	Yes
KRY	None	អប់រំកុមារតូច និងការងារគណៈកម្មការសាលាមត្តេយ្យ	6	111	Yes
WOSO	None	សុខភាព អេដស៍ អភិរក្សធនធានធម្មជាតិ បណ្តុះបណ្តាលវិជ្ជាជីវៈ ភ្លេងខ្មែរ ភាសាអង់គ្លេស និងកសិកម្ម	6	125	Yes

³ Please note that the data in this table are at best estimates. If the table appears blank it does not mean there is no revenue, just that the data have not been recorded/entered.

Name	Abbr.	Sector Activities	No. of Target Communes	No. of Target Villages	Office in District
RHAC	None	សេវាសហគមន៍មូលដ្ឋានបញ្ជាសុខភាព និងអេដស៍តាមសហគមន៍	6	125	Yes
SP	None	រៀបចំកិច្ចបុគ្គល សុខភាពអប់រំក្រៅប្រព័ន្ធ	6	111	Yes

13.9.2 Political Parties active in the Municipality, District and Khan

Name	Abbr.	Office in District
Cambodian People Party	CPP	Yes
FUNCINPEC Party	FUNCINPEC	Yes
Human Rights Party	HRP	Yes
NRP	NRP	Yes
SAM RAINSY Party	Sam Rainsy Party	Yes

13.10 Private Sector Organizations

13.10.1 Registered Companies in 2008, by District

On private sector at commune and/or district level	KSP	Phnum Srouch	Kong Pisey	Boseth	Chhba Mon	Tporng	Oudong	Oral	Samrong tong
Businesses and Companies									
Number of registered agricultural enterprises (except family farms)	14	7	7	0	0	0	0	0	0
Number of registered shops, restaurants, transporters and other services	199	n/a	82	12	25	4	10	4	62
Number of manufacturing companies	53	29	0	0	10	0	4	0	10
Number of registered commercial enterprises	8	2	2	0	n/a	0	2	0	2
Number of registered mining companies	17	0	0	0	n/a	0	0	1	16
Number of financial institutions	20	2	4	5	4	2	2	0	1
Number of other commercial institutions	8	8	n/a	0	n/a	0	0	0	0
Estimated number of informal enterprises (not registered)	11	7	n/a	0	n/a	n/a	4	n/a	n/a
Employment									
Number of people employed in 2008 by companies or any other enterprises	38,938	450	10,872	7,685	1,848	305	7,176	552	10,050
Investment									
Amount invested in 2008 by private sector (\$)	17,520,000	6,500,000	0	2,040,000	950,000	1,500,000	3,525,000	0	3,005,000
Markets									
Number of markets, operating at least weekly	38	4	3	12	4	2	6	2	5

Note: These data are not comprehensive as different companies and business are registered with different departments and not all departments were able or willing to provide detailed information. The number of informal enterprises reflects a rough estimate, made at provincial level and could not be verified.

Source: Unofficially collected at Provincial Level

13.10.2 Farmers in 2008, by District

Credit	KSP	Phnum Srouch	Kong Pisey	Boseth	ChhbaMon	Tporng	Oudong	Oral	Samrong tong
Volume of credit provided to farmers in 2008 (\$)	2,427,584	n/a	n/a	105,829	n/a	n/a	2,019,925	n/a	301,829
Number of farmers receiving credit in 2008	10,334	n/a	n/a	1615 families	n/a	n/a	6244 families	n/a	2475 families
Volume of credit provided to companies in 2008 (\$)	3,512,959	n/a	n/a	n/a	n/a	n/a	3,512,959	n/a	n/a

Note: Please note that these data are not necessarily complete or correct. The data are derived from government agencies at provincial and district level which used different recording systems, did not always have complete data or were, sometimes, less than willing to share their data.

Source: Unofficially collected at Provincial Level

SECTION E: POVERTY DATA

14 Data on Poverty

14.1 Predicted Poverty Rates for 2009, by commune

The **Predicted Family Poverty Rate** is based on a statistical model (robust multilevel mixed effect regression) at village level developed by the NCDD M&E Unit and uses CDB data for making an estimate of the predicted poverty rate (this is: *the portion of total families in the district or commune who are expected to be poor*) for the following year using current year data.

The basis for this predicted poverty rate also uses IDPoor (a project of the Ministry of Planning with technical assistance provided by GTZ) data

Commune	2004	2009
Angk Popel	40.30%	26.10%
Chongruk	37.40%	30.30%
Moha Ruessei	39.50%	33%
Pechr Muni	43.80%	35.80%
Preah Nipean	38.80%	30.40%
Prey Nheat	41.20%	30.60%
Prey Vihear	42.40%	34.20%
Roka Kaoh	40.70%	29.50%
Sdok	40.30%	32%
Snam Krapeu	38.10%	30.60%
Srang	39.70%	32.60%
Tuek L'ak	38.40%	29.70%
Veal	37.70%	28.10%

14.2 Poverty data from survey

14.2.1 Identification of Poor Households Program (IDPoor)

The Ministry of Planning IDPoor Program has developed standardized Procedures for Identification of Poor Households in rural areas. These Procedures are implemented using a participatory and consultative process by sub-national government structures and community representatives.

The IDPoor Program is managed by the Ministry of Planning (MOP), in cooperation with the Ministry of Interior's Department of Local Administration (DOLA). The program is supported by the Federal Republic of Germany, with technical assistance provided by German Technical Cooperation (GTZ). In 2009, AusAID also provided funding support to the Program.

Objective

The IDPoor Program aims to implement the Procedures for Identification of Poor Households in rural areas as widely as possible, in order to provide data on the level of poverty of areas and households that can be used by a large range of institutions and organizations for targeting services and development assistance to poor areas and poor households.

Coverage: During 2007, 2008 and 2009 the IDPoor Procedures have been implemented in 18 provinces (with partial or complete coverage), covering a total of around 7000 rural

villages. The MOP and a number of NGO partners who are Health Equity Fund Operators have collaborated in collecting this data from different areas.

Categorization: Identified poor households are classified under two poverty categories: Poor Level 1 (very poor), and Poor Level 2 (poor). Households are classified based on data collected using a standard questionnaire, together with consideration by villagers of these households' special circumstances.

Further information: Please go to the IDPoor Program webpage at www.mop.gov.kh/Projects/IDPoor/tabid/154/Default.aspx

This District has not yet been covered by IDPoor